

TIPPERARY COUNTY COUNCIL
Comhairle Contae Thiobraid Árann

**N75 LIBERTY SQUARE TO ANNER HOTEL
PAVEMENT IMPROVEMENT SCHEME**

SECTION 38 DRAWINGS



Tionscadal Éireann
Project Ireland
2040



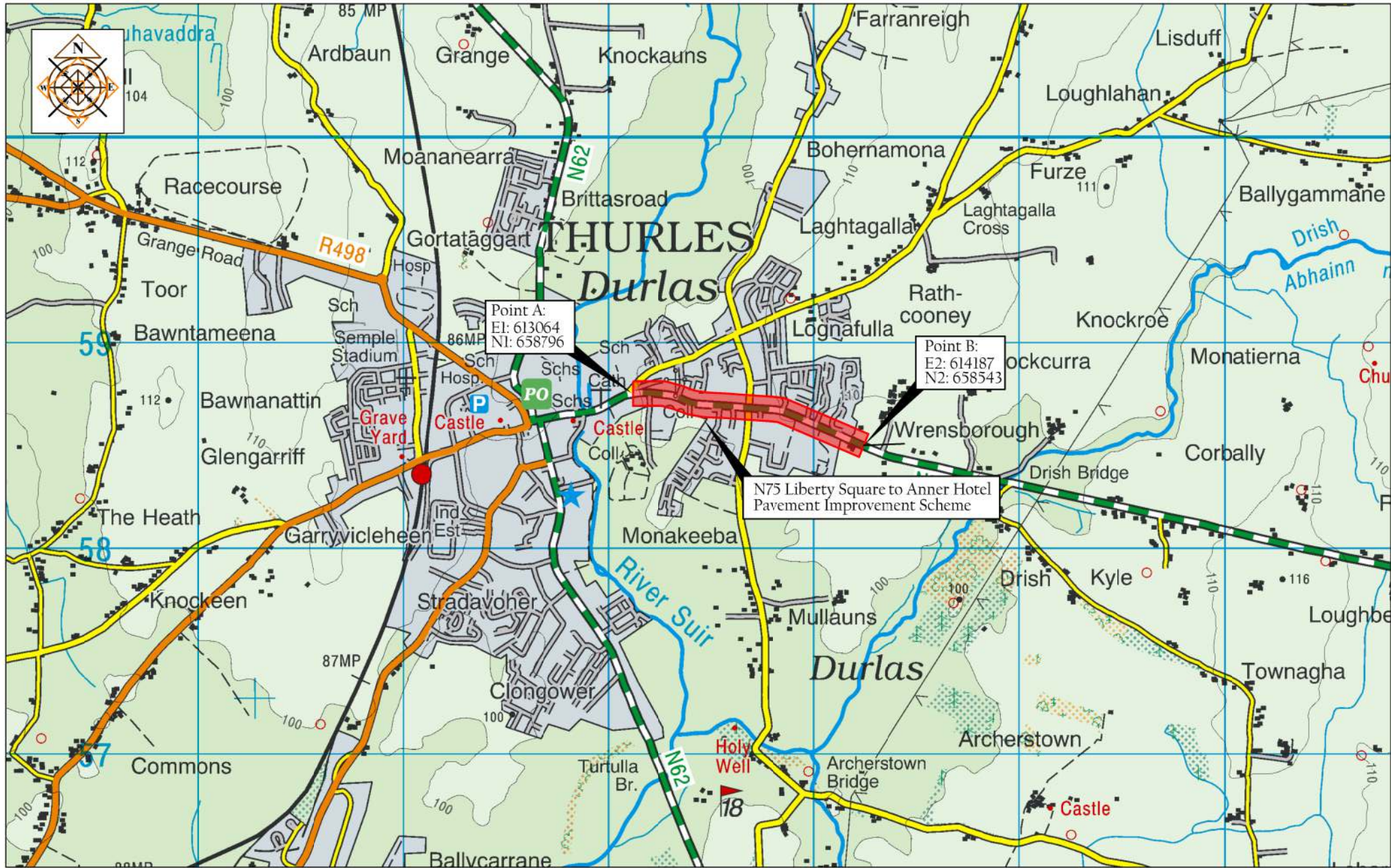
Comhairle Contae Thiobraid Árann
Tipperary County Council



Mid West
National Road Design Office



Bonneagar Iompair Éireann
Transport Infrastructure Ireland



Road Design Section,
 Civil Services
 City Engineer,
 PB: 0761 06 0006

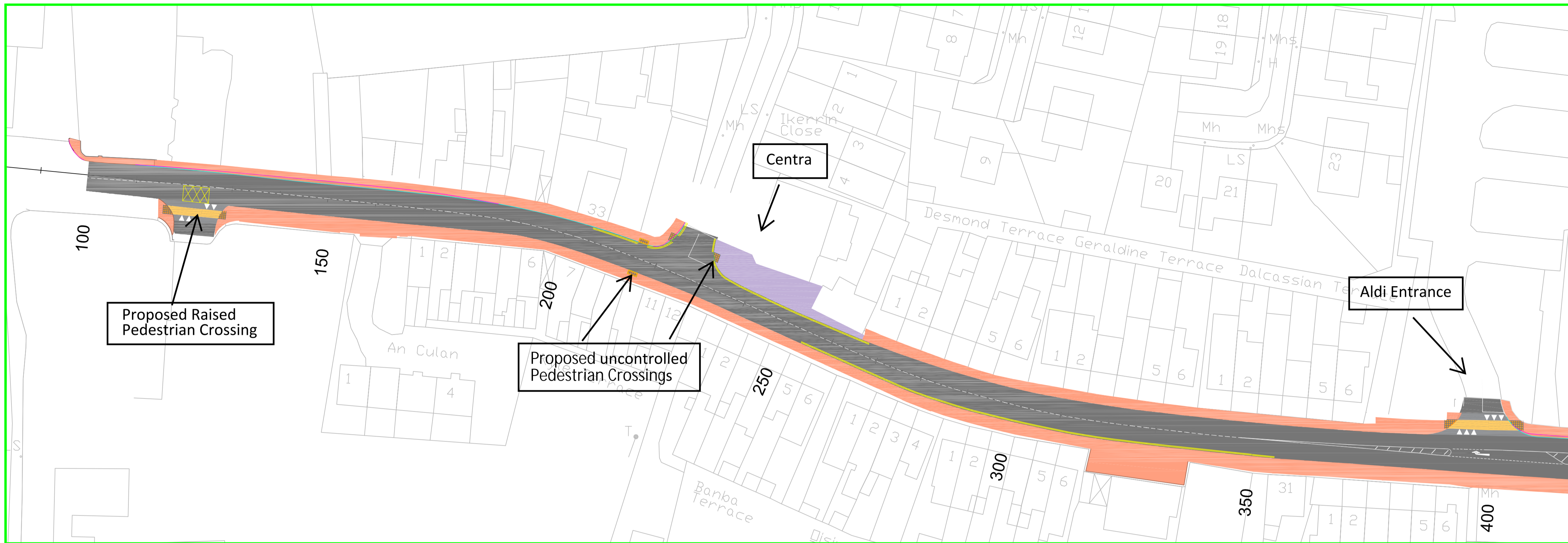


MID WEST NATIONAL ROAD DESIGN OFFICE
 NATIONAL ROAD DESIGN OFFICE
 NATIONAL ROAD DESIGN OFFICE
 NATIONAL ROAD DESIGN OFFICE
 Tel: 087 90 0000
 e-mail: info@midwestroads.ie

NOTE:-
 1) THIS DRAWING IS THE PROPERTY OF LIMERICK CITY & COUNTY COUNCIL. IT IS A CONFIDENTIAL DOCUMENT AND MUST NOT BE COPIED, USED, OR ITS CONTENTS DISCLOSED WITHOUT THE WRITTEN CONSENT OF THE PROJECT MANAGER.
 2) ALL LEVELS ARE REFERENCED TO GEODENSURE SURVEY DATUM, MALDEN HEAD.
 3) DO NOT SCALE. USE FIGURED DIMENSIONS ONLY.
 4) GEODENSURE SURVEY LICENSE NO. 0018/05/0004/TIFFINERY COUNTY COUNCIL COPYRIGHT GOVERNMENT OF IRELAND.

Rev	Description	By	Chk	App	Date
0	ISSUED FOR INFORMATION	A.M.	F.E.	F.F.	01.10.2008
1	ISSUED FOR INFORMATION				01.10.2008

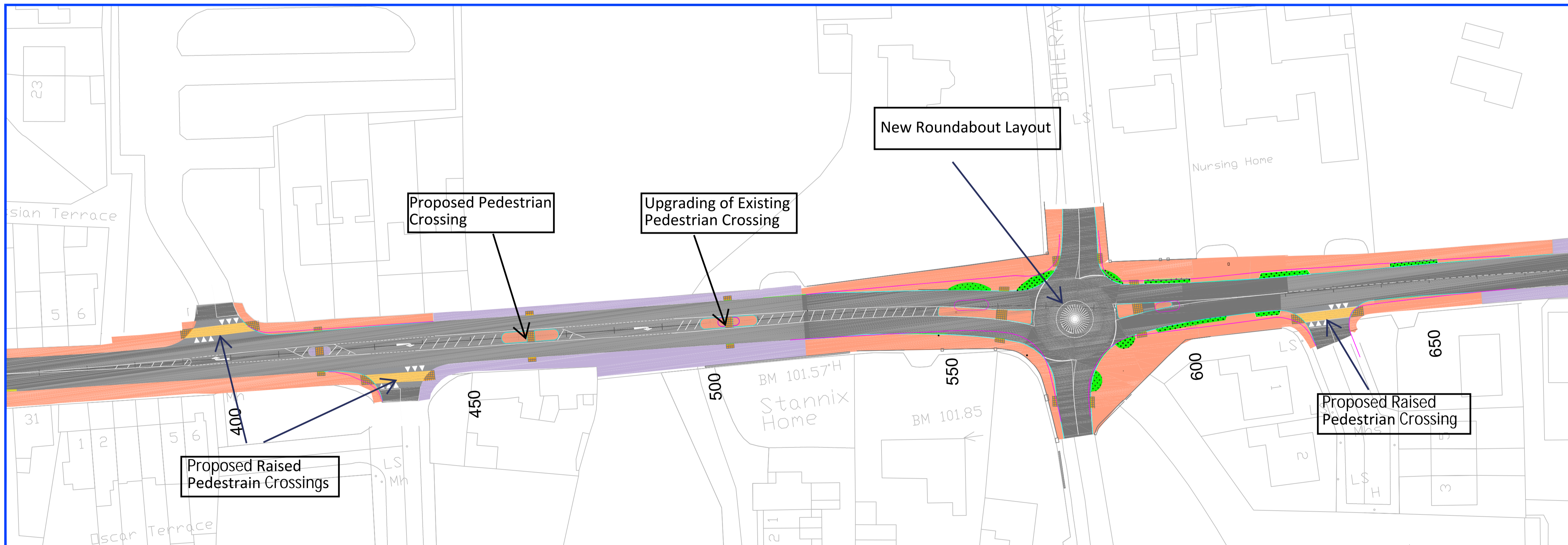
Project: 0153 N75 LIBERTY SQ TO ANNER HOTEL PAVEMENT IMPROVEMENT SCHEME					
Title: SCHEME EXTENTS EXTENDED SCHEME					
Designed: E.K.	J.R.K.	Stage: INFORMATION	TI Project Ref. No.:	Drawing No.:	Revision:
Drawn: E.K.	J.R.K.	Date: 1:05:000	-	0153/32/0007	1
Checked: F.E.	J.R.K.	Date: 10.05.2008			



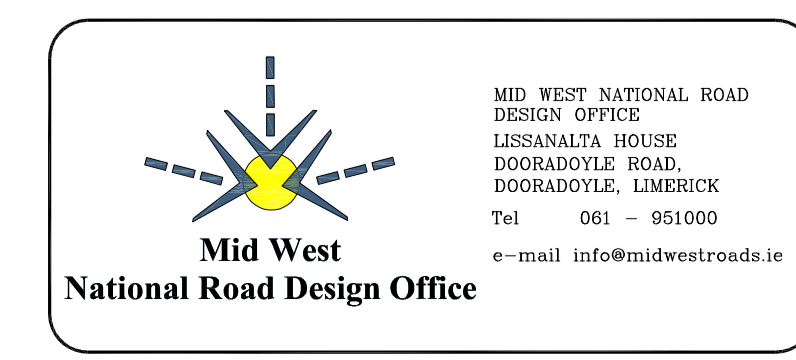
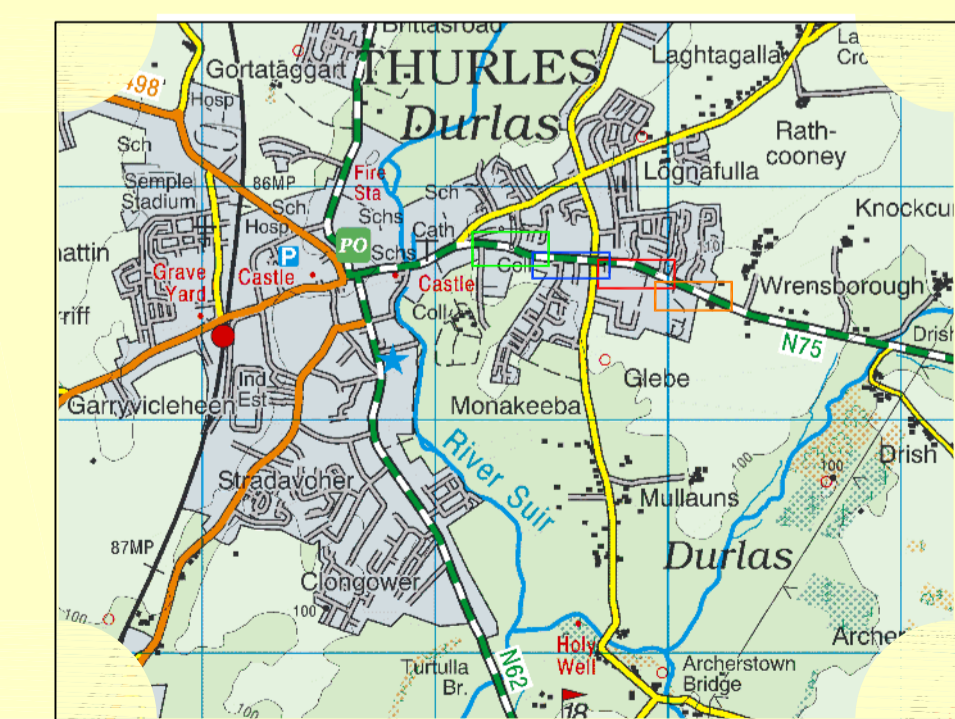
Sheet 1 of 4

LEGEND:

- Proposed footpath construction.
- Existing footpaths.
- Proposed green areas.
- Existing kerb lines.
- Dropped kerbs.
- Proposed Kerb Line
- Uncontrolled Crossing tactile
- Raised Pedestrian Crossings



Sheet 2 of 4

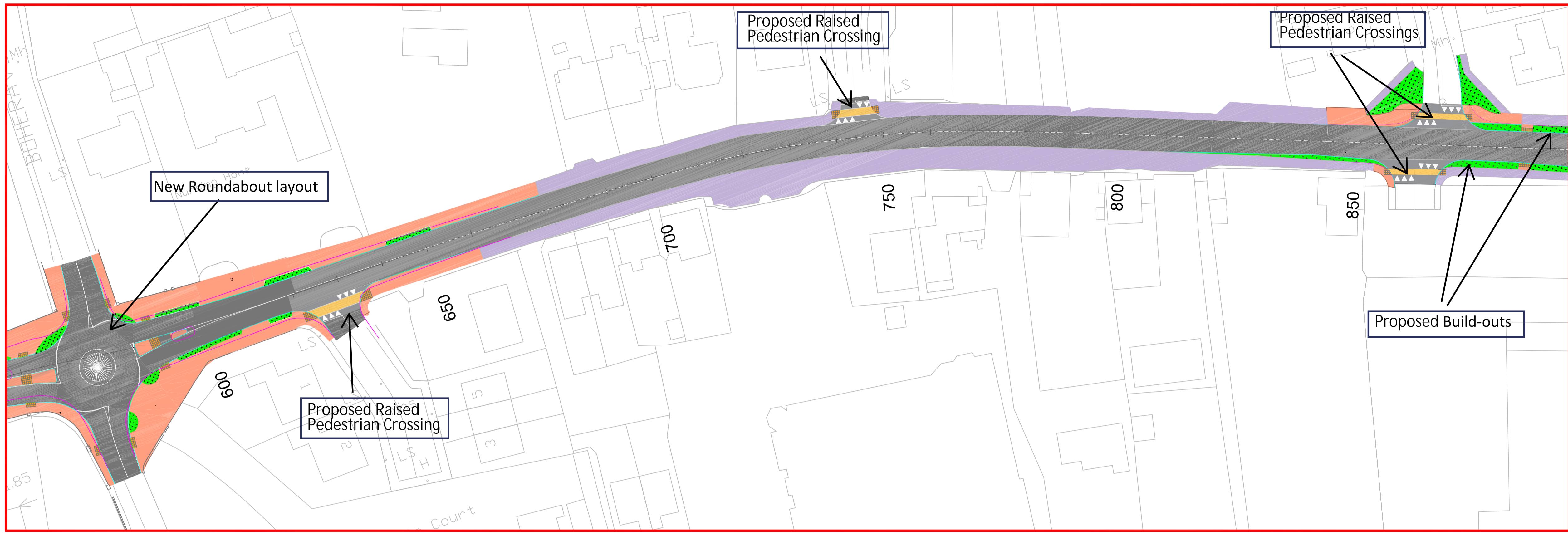


NOTE:-

- THIS DRAWING IS THE PROPERTY OF LIMERICK CITY & COUNTY COUNCIL. IT IS A CONFIDENTIAL DOCUMENT AND MUST NOT BE COPIED, USED, OR ITS CONTENT DIVULGED WITHOUT PRIOR WRITTEN CONSENT.
- ALL LEVELS ARE REFERRED TO ORDNANCE SURVEY DATUM, MALIN HEAD.
- DO NOT SCALE. USE FIGURED DIMENSIONS ONLY. IF IN DOUBT, ASK.
- ORDNANCE SURVEY IRELAND LICENCE No. 2020/18/CCMA/TIPPERARY COUNTY COUNCIL. COPYRIGHT GOVERNMENT OF IRELAND.

Rev.	Description	By	Chk.	App.	Date

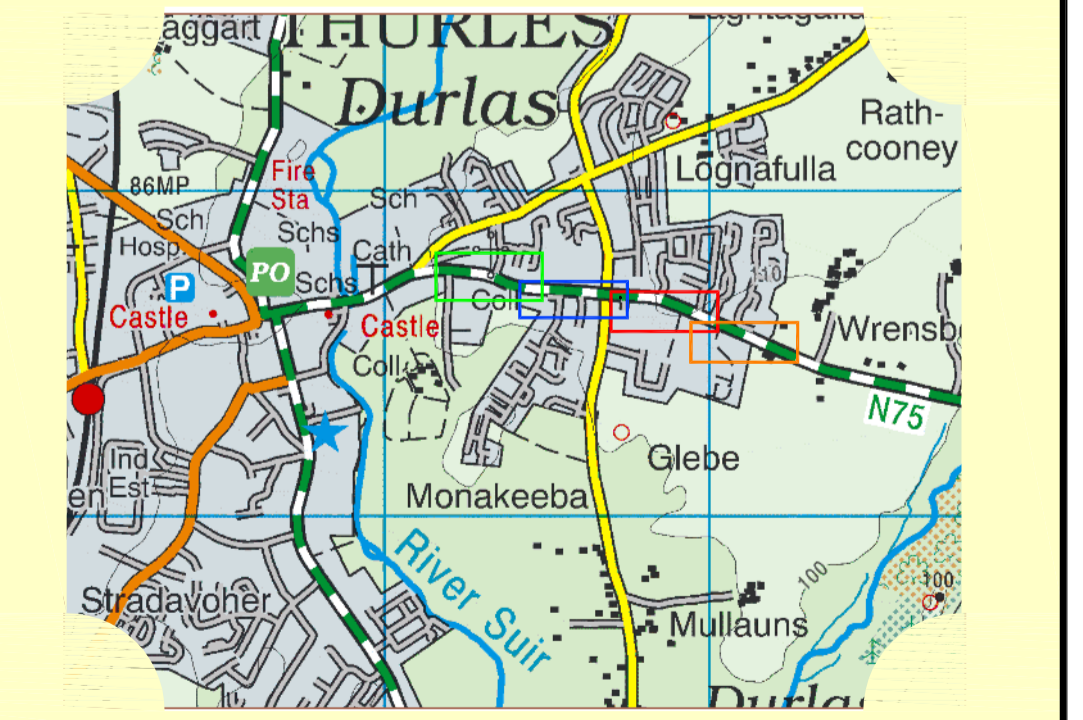
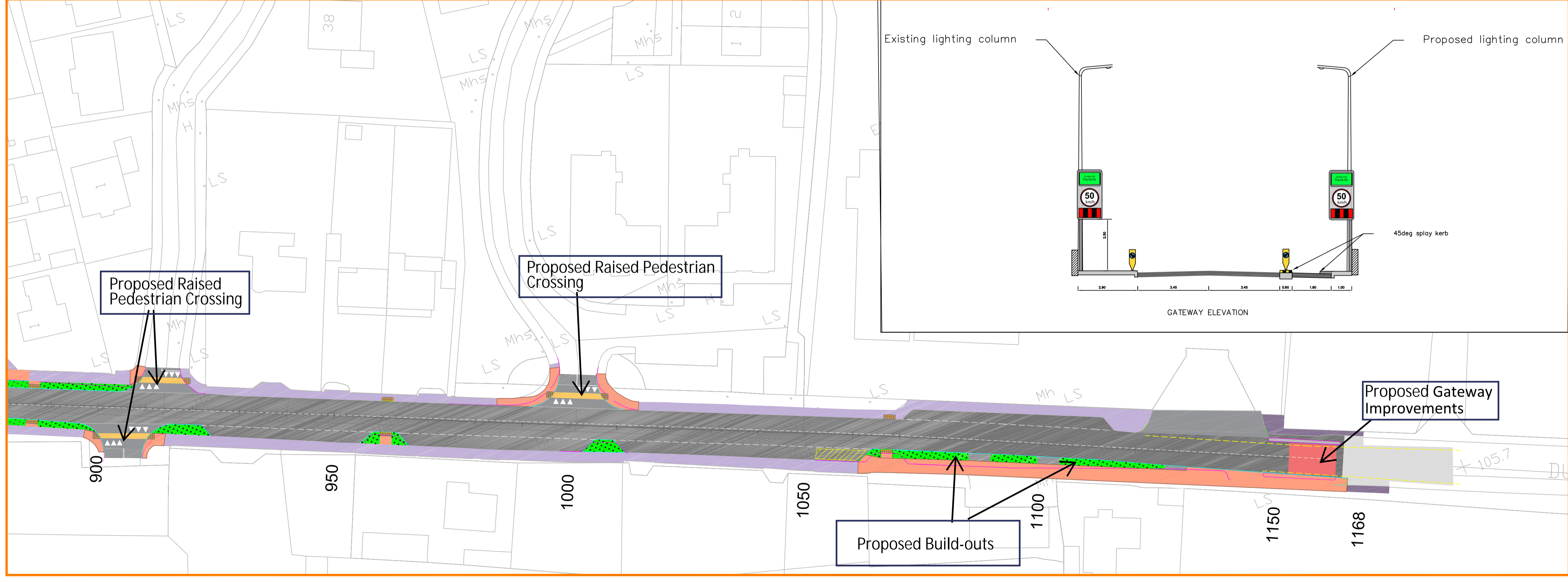
Project: N75 LIBERTY SQ TO ANNER HOTEL ROAD PAVEMENT IMPROVEMENT SCHEME					
Title: SECTION 38 DRAWINGS (SHEETS 1 & 2 OF 4)					
Designed: R.K.	R.K.	Stage: DESIGN	TIH Project Ref. No.	Drawing No.:	Revision:
Drawn: R.K.	R.K.	Scale: 1:500 @ A1		0153/54/0001	Rev. 01
Checked: C.C.	ee	Date: 26-10-2023			



LEGEND:

- Proposed footpath construction.
- Existing footpaths.
- Proposed green areas.
- Existing kerb lines.
- Dropped kerbs.
- Proposed Kerb Line
- Uncontrolled crossing tactile
- Raised Pedestrian Crossings

Sheet 3 of 4



Sheet 4 of 4



NOTE:-

- 1) THIS DRAWING IS THE PROPERTY OF LIMERICK CITY & COUNTY COUNCIL. IT IS A CONFIDENTIAL DOCUMENT AND MUST NOT BE COPIED, USED, OR ITS CONTENT DIVULGED WITHOUT PRIOR WRITTEN CONSENT.
- 2) ALL LEVELS ARE REFERRED TO ORDNANCE SURVEY DATUM, MALIN HEAD.
- 3) DO NOT SCALE. USE FIGURED DIMENSIONS ONLY. IF IN DOUBT, ASK.
- 4) ORDNANCE SURVEY IRELAND LICENCE No. 2020/18/CCMA/TIPPERARY COUNTY COUNCIL. COPYRIGHT GOVERNMENT OF IRELAND.

Rev.	Description	By	Chk.	App.	Date

Project: N75 LIBERTY SQ TO ANNER HOTEL ROAD PAVEMENT IMPROVEMENT SCHEME					
Title: SECTION 38 DRAWINGS SHEET 3 & 4 OF 4					
Designed: R.K.		Stage: DESIGN	TII Project Ref. No.	Drawing No.:	Revision:
Drawn: R.K.		Scale: 1:500 @ A1		0153/54/0002	Rev. 01
Checked: C.C.		Date: 26/10/2023			