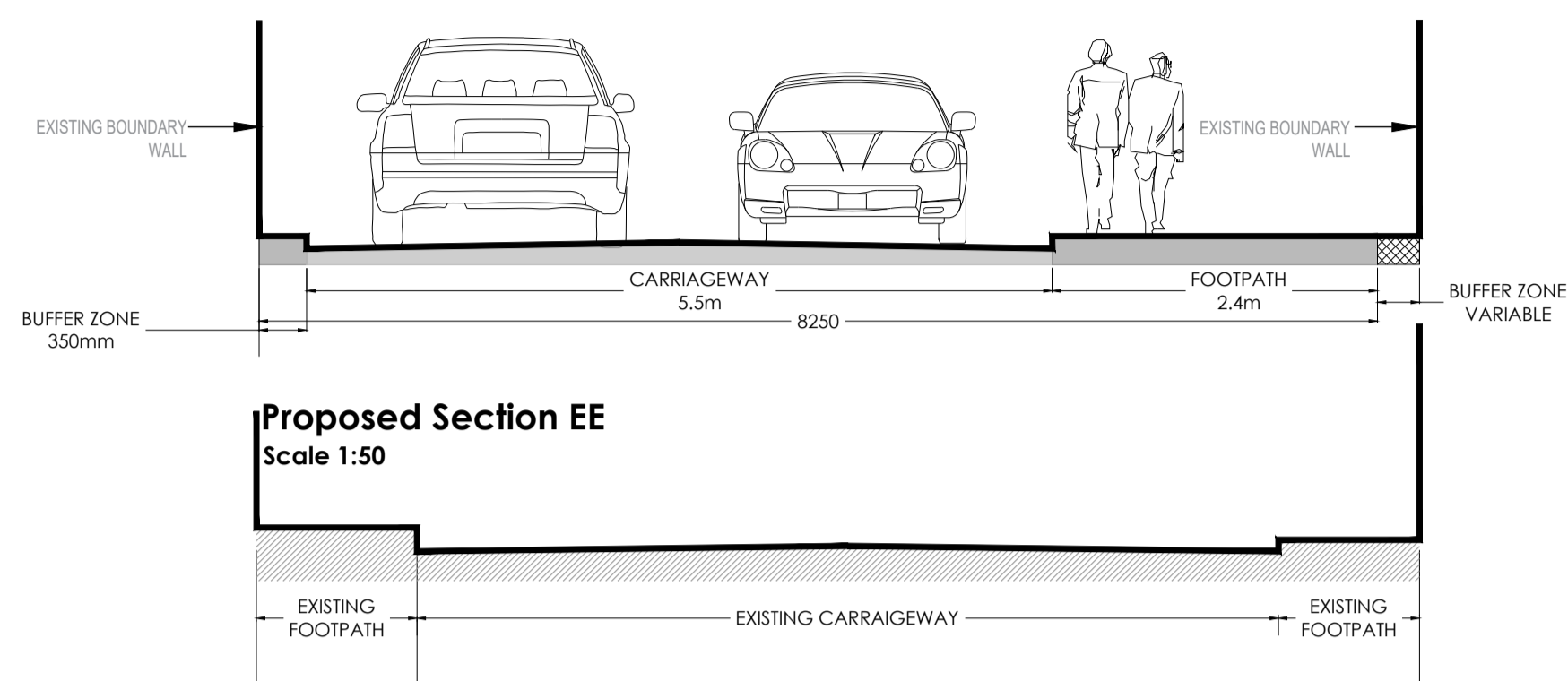
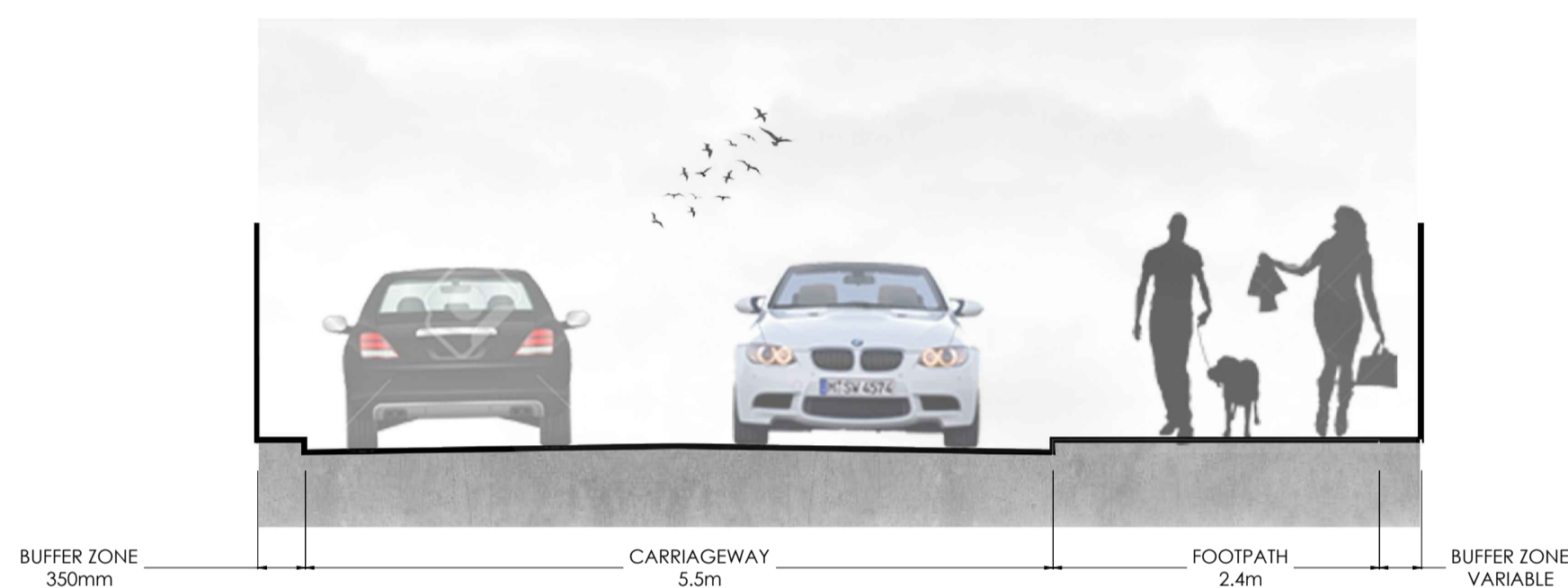


**Indicative Hard Landscaping Key**

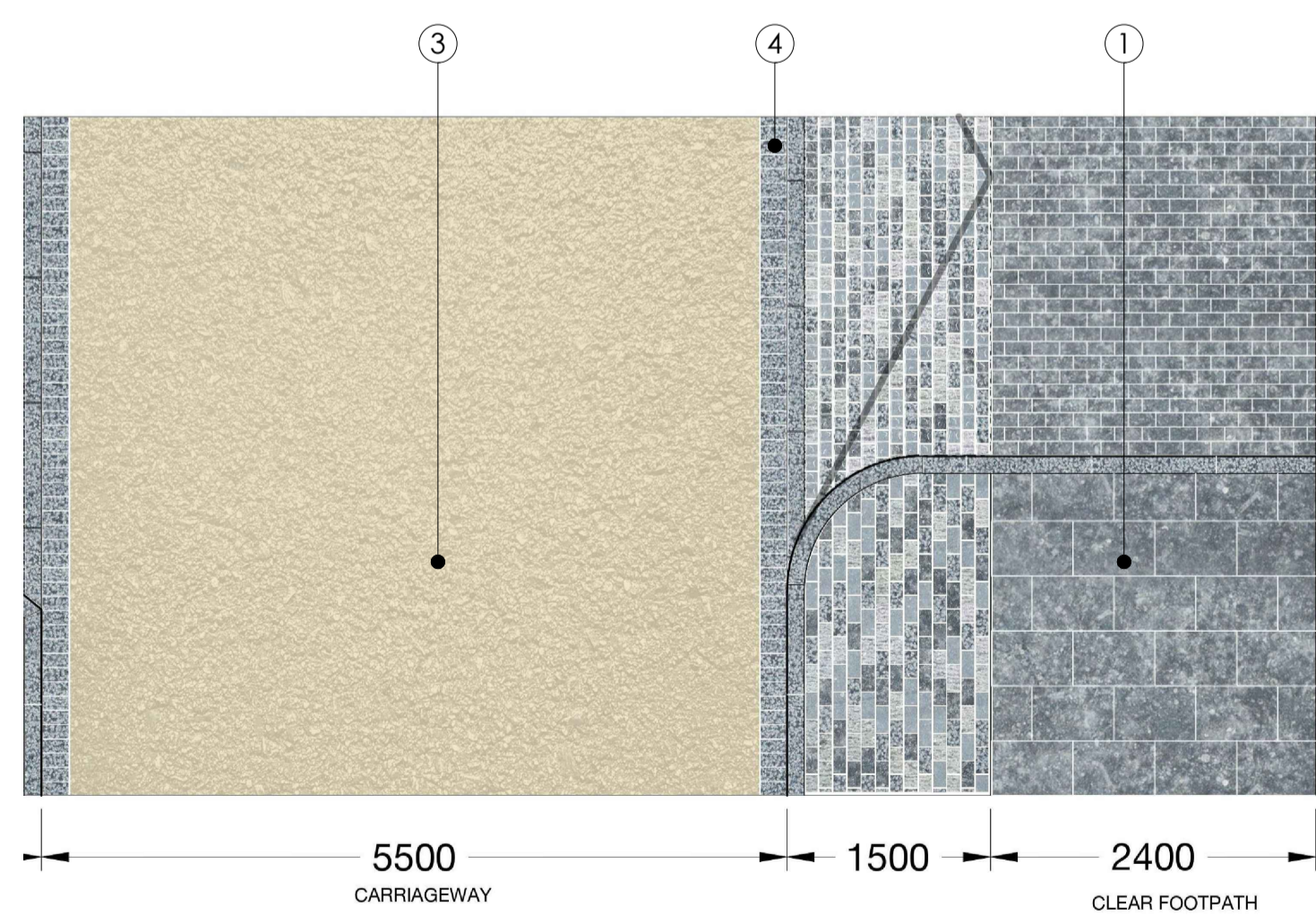
- ① Footpath Paving - Main. Irish Blue Limestone or similar.
- ② Footpath Paving - Kerb Strip. Irish Blue Limestone or similar.
- ③ Carriageway Surface - Main. Bitmac Coloured or similar.
- ④ Carriageway Surface - Gully Strip. Irish Blue Limestone or similar.
- ⑤ Carriageway Surface - Parking / Loading Bays. Irish Blue Limestone or similar.
- ⑥ Edge - Flush. Irish Blue Limestone or similar.
- ⑦ Kerb - Full Height / Dropped. Irish Blue Limestone or similar.
- ⑧ Carriageway Surface - Pedestrian Crossing. Irish Blue Limestone or similar.
- ⑨ Hazard Warning - Blister Red. Malasana Vitnamese Red Granite or similar.



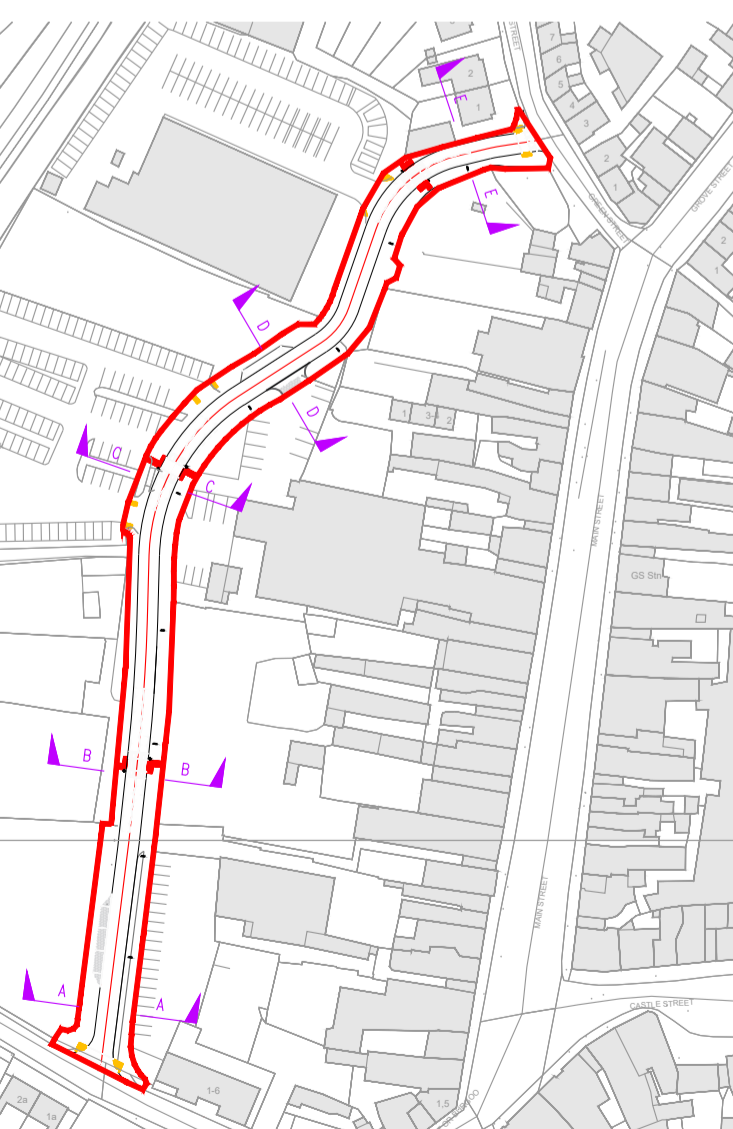
**Existing Section EE**  
Scale 1:50



**Proposed Section EE**  
Scale 1:50



**Proposed Landscaped Plan EE**  
Scale 1:50



**Proposed Key Plan**  
Scale 1:2000

© PLACE+U 2021. This drawing and any design hereon is the copyright of PLACE+U Ltd. and must not be either loaned, copied or otherwise reproduced in whole or in part or used for any purpose without their written consent. Refer to PLACE+U immediately for clarification in relation to any discrepancies or omissions. Ordnance Survey Ireland data reproduced under OS licence number 0000 Tipperary County Council. Unauthorised reproduction infringes Ordnance Survey Ireland and Government of Ireland copyright.										REV 01 DATE XX/XX/21		DESCRIPTION ISSUED FOR PLANNING		DRN XX APD XX		REV DATE		DESCRIPTION		DRN APD				PROJECT TITLE Proposed Gantly Street Public Realm Enhancement Scheme		DRAWING NUMBER PROPOSED SECTIONS - SHEET 3	
A Angilea House, Angilea Street, Clonmel, Co. Tipperary E91 N6Y6 T 052 6128966 info@place+u.ie										PROJECT LOCATION Gantly Street, Roscrea		PROJECT NUMBER 001		CLIENT Tipperary County Council		DATE 28/01/22		SCALES 1:50		SHEET SIZE A1							