

LEGEND
 PROPOSED SITE LOCATION

- NOTES**
1. FIGURED DIMENSIONS ONLY TO BE TAKEN FROM THIS DRAWING
 2. ALL DRAWINGS TO BE CHECKED BY THE CONTRACTOR ON SITE
 3. ENGINEER TO BE INFORMED BY THE CONTRACTOR OF ANY DISCREPANCIES BEFORE ANY WORK COMMENCES
 4. ALL LEVELS SHOWN RELATE TO ORDNAVANCE SURVEY DATUM AT MALIN HEAD, THE GEOGRAPHIC COORDINATE SYSTEM IS TO IRISH TRANSVERSE MERCATOR (ITM)

Rev.	Date	Description	By	Chkd.
D08	NOV 23	Planning Application	M.C.	P.C.
D07	AUG 23	DRAFT	M.C.	P.C.
D06	JUN 23	DRAFT	M.C.	P.C.

Client
 Comhairle Contae Thiobraid Árann
 Tipperary County Council

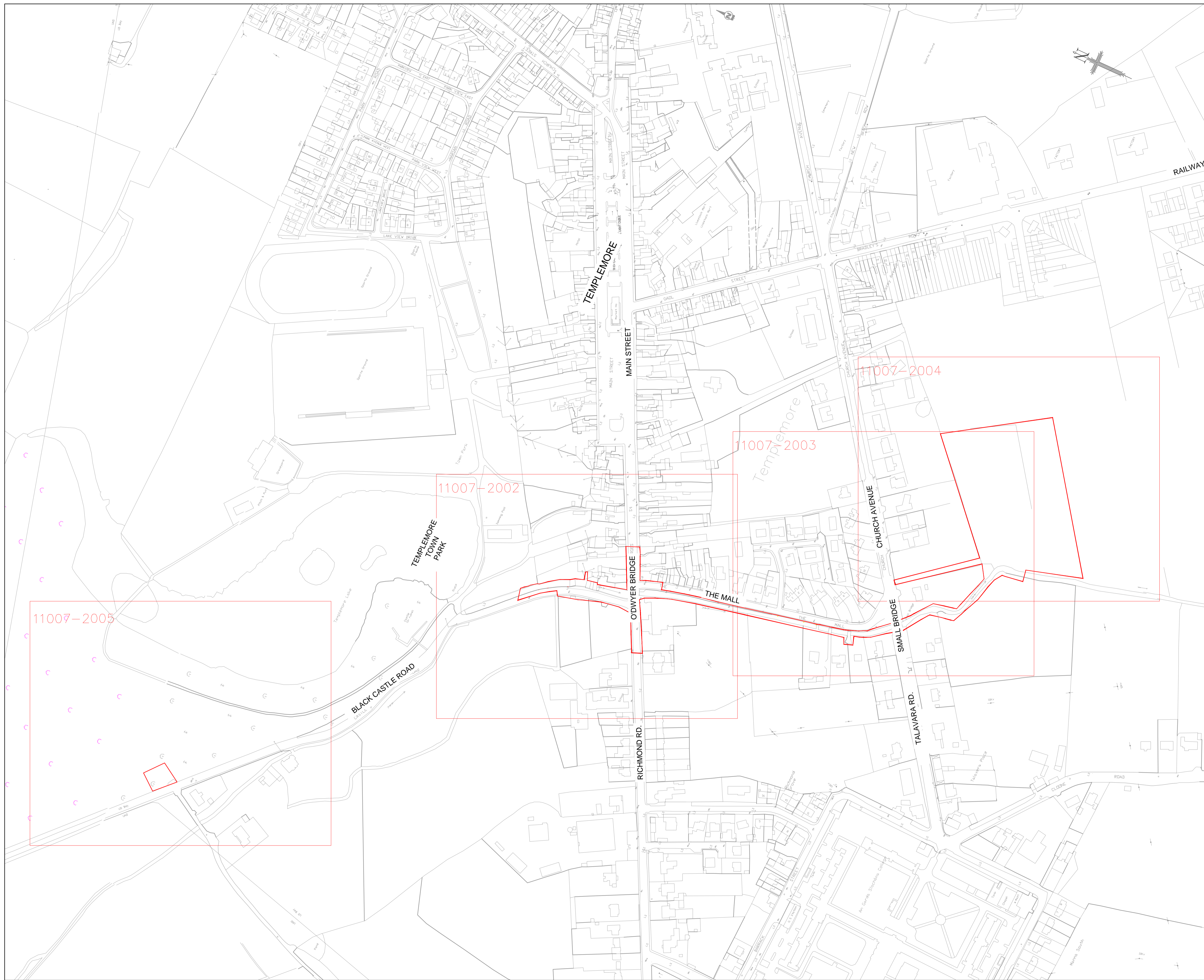
Project
 Templemore Infill Works

Title
 Proposed Site Location
 OS MAP -DISCOVERY SERIES
 SERIES 59

Scale: 1:20000

Prepared by:	Checked	Date
M.C.	P.C.	NOV 23
Project Director	B.DOWNES	
Drawing Status	Planning Application	

TOBIN
 CONSULTING ENGINEERS
 Consulting, Civil and Structural Engineers,
 Fairgreen House, Fairgreen Road,
 Galway, Ireland.
 tel: +353 (0)91-565211
 fax: +353 (0)91-565398
 e-mail: galway@tobin.ie
 www.tobin.ie



LEGEND

— PROPOSED RED LINE BOUNDARY

NOTES

1. FIGURED DIMENSIONS ONLY TO BE TAKEN FROM THIS DRAWING
2. ALL DRAWINGS TO BE CHECKED BY THE CONTRACTOR ON SITE
3. ENGINEER TO BE INFORMED BY THE CONTRACTOR OF ANY DISCREPANCIES BEFORE ANY WORK COMMENCES
4. ALL LEVELS SHOWN RELATE TO ORDNANCE SURVEY DATUM AT MALIN HEAD, THE GEOGRAPHIC COORDINATE SYSTEM IS TO IRISH TRANSVERSE MERCATOR (ITM)

Rev.	Date	Description	By	Chkd.
D08	NOV 23	Planning Application	M.C.	P.C.

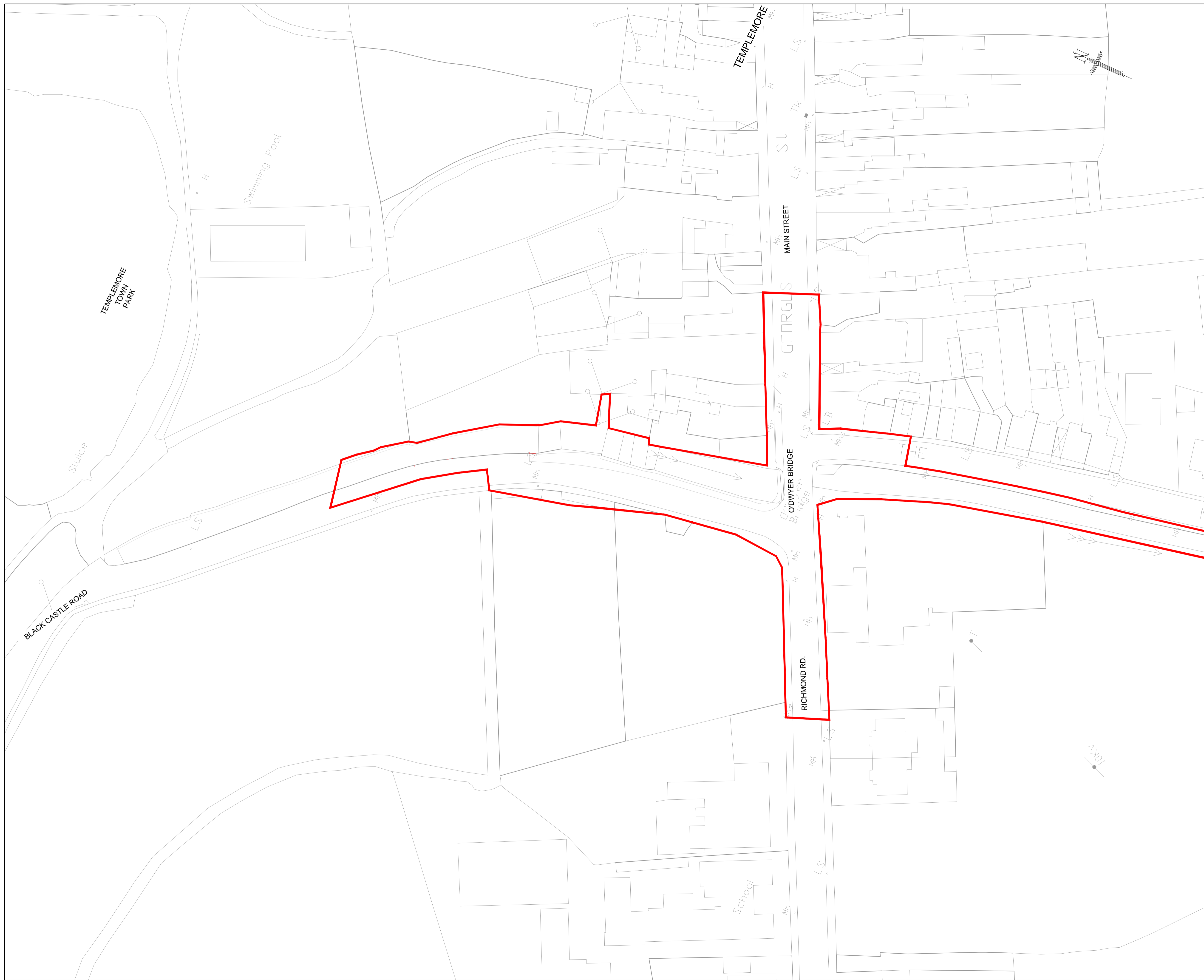
Client
 Comhairle Contae Thiobraid Árann
 Tipperary County Council

Project
 Templemore Infill Works

Title
 Key Plan to Existing Site Layout

Scale	1:2000	
Prepared by:	Checked	Date
M.C	P.C.	NOV 23
Project Director	B.DOWNES	
Drawing Status	Planning Application	

TOBIN
 CONSULTING ENGINEERS
 Consulting, Civil and Structural Engineers,
 Fairgreen House, Fairgreen Road,
 Galway, Ireland.
 tel: +353 (0)91-565211
 fax: +353 (0)91-565398
 e-mail: galway@tobin.ie
 www.tobin.ie



LEGEND

— PROPOSED RED LINE BOUNDARY

NOTES

1. FIGURED DIMENSIONS ONLY TO BE TAKEN FROM THIS DRAWING
2. ALL DRAWINGS TO BE CHECKED BY THE CONTRACTOR ON SITE
3. ENGINEER TO BE INFORMED BY THE CONTRACTOR OF ANY DISCREPANCIES BEFORE ANY WORK COMMENCES
4. ALL LEVELS SHOWN RELATE TO ORDNANCE SURVEY DATUM AT MALIN HEAD, THE GEOGRAPHIC COORDINATE SYSTEM IS TO IRISH TRANSVERSE MERCATOR (ITM)

Rev.	Date	Description	By	Chkd.
D08	NOV 23	Planning Application	M.C.	P.C.
D07	AUG 23	DRAFT	M.C.	P.C.
D06	JUN 23	DRAFT	M.C.	P.C.

Client



Project

Templemore Infill Works

Title

Key Plan to Existing Site Layout

Scale 1:500

Prepared by: M.C.	Checked P.C.	Date NOV 23
----------------------	-----------------	----------------

Project Director B.DOWNES

Drawing Status Planning Application



Consulting, Civil and Structural Engineers,
Fairgreen House, Fairgreen Road,
Galway, Ireland.
tel: +353 (0)91-565211
fax: +353 (0)91-565398
e-mail: galway@tobin.ie
www.tobin.ie

TOBIN Consulting Engineers will not be liable for any use of this document for any purpose other than that for which it was originally prepared and provided, except when specifically and explicitly agreed in writing by TOBIN Consulting Engineers, as copyright holder, no part of this document may be reproduced or transmitted in any form and this document shall not be relied upon by any third party for any purpose.

Drawing No. 11007-2002 D08



LEGEND


— PROPOSED RED LINE BOUNDARY

NOTES

1. FIGURED DIMENSIONS ONLY TO BE TAKEN FROM THIS DRAWING
2. ALL DRAWINGS TO BE CHECKED BY THE CONTRACTOR ON SITE
3. ENGINEER TO BE INFORMED BY THE CONTRACTOR OF ANY DISCREPANCIES BEFORE ANY WORK COMMENCES
4. ALL LEVELS SHOWN RELATE TO ORDNANCE SURVEY DATUM AT MALIN HEAD, THE GEOGRAPHIC COORDINATE SYSTEM IS TO IRISH TRANSVERSE MERCATOR (ITM)

Rev.	Date	Description	By	Chkd.
D08	NOV 23	Planning Application	M.C.	P.C.
D07	AUG 23	DRAFT	M.C.	P.C.
D06	JUN 23	DRAFT	M.C.	P.C.

Client



Project

Templemore Infill Works

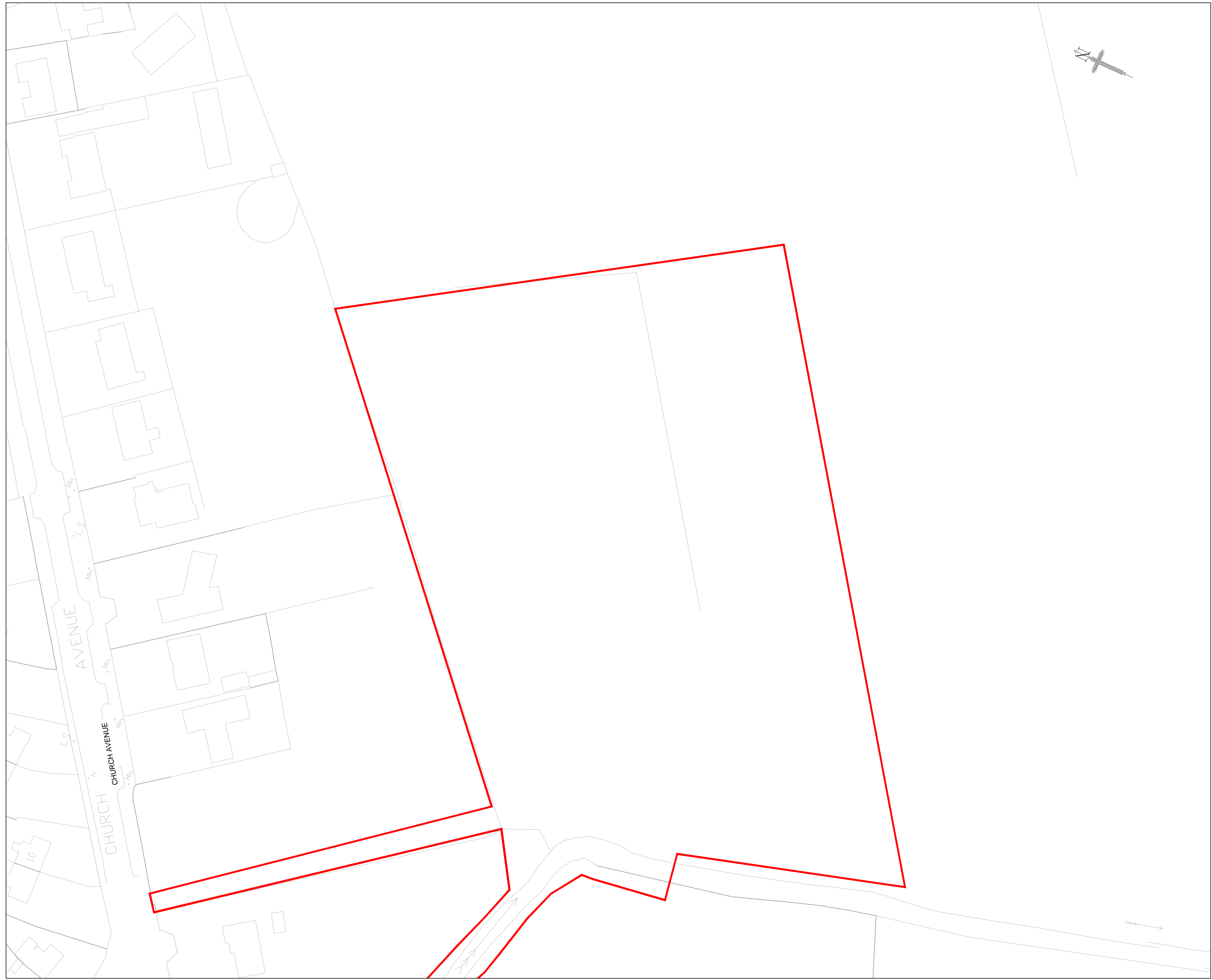
Title

Key Plan to Existing Site Layout

Scale	1:500	
Prepared by:	Checked	Date
M.C.	P.C.	NOV 23
Project Director	B.DOWNES	
Drawing Status	Planning Application	

TOBIN
CONSULTING ENGINEERS

Consulting, Civil and Structural Engineers,
Fairgreen House, Fairgreen Road,
Galway, Ireland.
tel: +353 (0)91-565211
fax: +353 (0)91-565398
e-mail: galway@tobin.ie
www.tobin.ie



LEGEND

— PROPOSED RED LINE BOUNDARY

NOTES

1. FIGURED DIMENSIONS ONLY TO BE TAKEN FROM THIS DRAWING
2. ALL DRAWINGS TO BE CHECKED BY THE CONTRACTOR ON SITE
3. ENGINEER TO BE INFORMED BY THE CONTRACTOR OF ANY DISCREPANCIES BEFORE ANY WORK COMMENCES
4. ALL LEVELS SHOWN RELATE TO ORDNANCE SURVEY DATUM AT MALIN HEAD, THE GEOGRAPHIC COORDINATE SYSTEM IS TO IRISH TRANSVERSE MERCATOR (ITM)

Rev.	Date	Description	By	Chkd.
D08	NOV 23	Planning Application	M.C.	P.C.
D07	AUG 23	DRAFT	M.C.	P.C.
D06	JUN 23	DRAFT	M.C.	P.C.

Client

 Comhairle Contae Thiobraid Árann
 Tipperary County Council

Project
 Templemore Infill Works

Title
 Key Plan to Existing Site Layout

Scale	1:500	
Prepared by:	Checked	Date
M.C.	P.C.	NOV 23
Project Director	B.DOWNES	
Drawing Status	Planning Application	

TOBIN
 CONSULTING ENGINEERS
 Consulting, Civil and Structural Engineers,
 Fairgreen House, Fairgreen Road,
 Galway, Ireland.
 tel: +353 (0)91-565211
 fax: +353 (0)91-565398
 e-mail: galway@tobin.ie
 www.tobin.ie

TOBIN Consulting Engineers will not be liable for any use of this document for any purpose other than that for which it was originally prepared and provided, except where specifically and explicitly agreed in writing by TOBIN Consulting Engineers, as copyright holder, no part of this document may be reproduced or transmitted in any form and this document shall not be relied upon by any third party for any purpose.

Drawing No. **11007-2004** **D08**



LEGEND


█ PROPOSED SITE LOCATION

NOTES

1. FIGURED DIMENSIONS ONLY TO BE TAKEN FROM THIS DRAWING
2. ALL DRAWINGS TO BE CHECKED BY THE CONTRACTOR ON SITE
3. ENGINEER TO BE INFORMED BY THE CONTRACTOR OF ANY DISCREPANCIES BEFORE ANY WORK COMMENCES
4. ALL LEVELS SHOWN RELATE TO ORDNANCE SURVEY DATUM AT MALIN HEAD, THE GEOGRAPHIC COORDINATE SYSTEM IS TO IRISH TRANSVERSE MERCATOR (ITM)

Rev.	Date	Description	By	Chkd.
D08	NOV 23	Planning Application		M.C. P.C.
D07	AUG 23	DRAFT		M.C. P.C.
D06	JUN 23	DRAFT		M.C. P.C.

Client



Comhairle Contae Thiobraid Árann
Tipperary County Council

Project

Templemore Infill Works

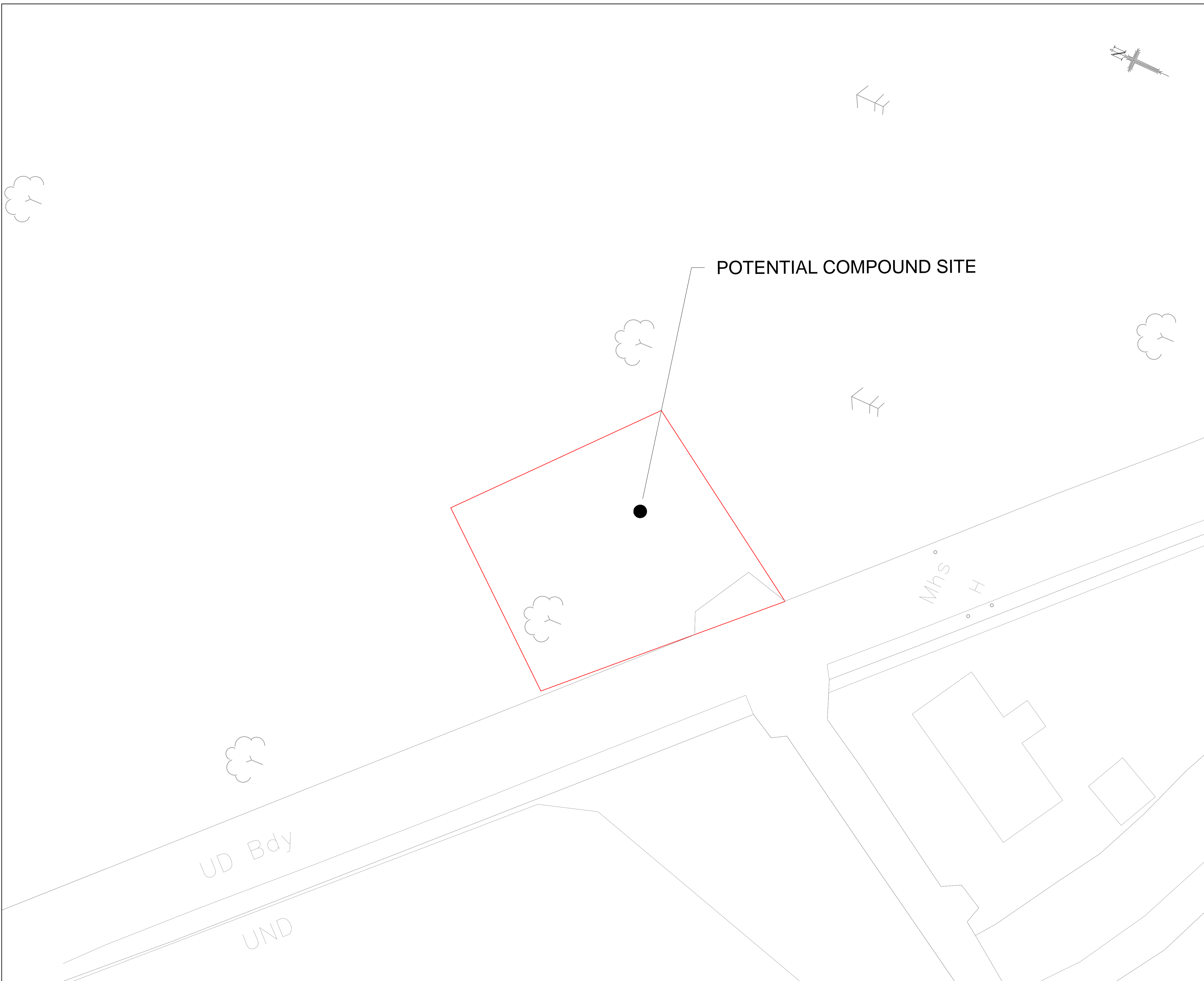
Title

Key Plan to Existing Site Layout

Scale	1:500	
Prepared by:	Checked	Date
M.C.	P.C.	NOV 23
Project Director	B.DOWNES	
Drawing Status	Planning Application	

TOBIN
CONSULTING ENGINEERS

Consulting, Civil and Structural Engineers,
Fairgreen House, Fairgreen Road,
Galway, Ireland.
tel: +353 (0)91-565211
fax: +353 (0)91-565398
e-mail: galway@tobin.ie
www.tobin.ie



LEGEND

█ PROPOSED SITE LOCATION

NOTES

1. FIGURED DIMENSIONS ONLY TO BE TAKEN FROM THIS DRAWING
2. ALL DRAWINGS TO BE CHECKED BY THE CONTRACTOR ON SITE
3. ENGINEER TO BE INFORMED BY THE CONTRACTOR OF ANY DISCREPANCIES BEFORE ANY WORK COMMENCES
4. ALL LEVELS SHOWN RELATE TO ORDNANCE SURVEY DATUM AT MALIN HEAD, THE GEOGRAPHIC COORDINATE SYSTEM IS TO IRISH TRANSVERSE MERCATOR (ITM)

Rev.	Date	Description	By	Chkd.
D08	NOV 23	Planning Application	M.C.	P.C.
D07	AUG 23	DRAFT	M.C.	P.C.
D06	JUN 23	DRAFT	M.C.	P.C.

Client



Project

Templemore Infill Works

Title

Existing Site Layout
(Sheet 1 of 9)

Scale 1:200

Prepared by: M.C. Checked: P.C. Date: NOV 23

Project Director: B.DOWNES

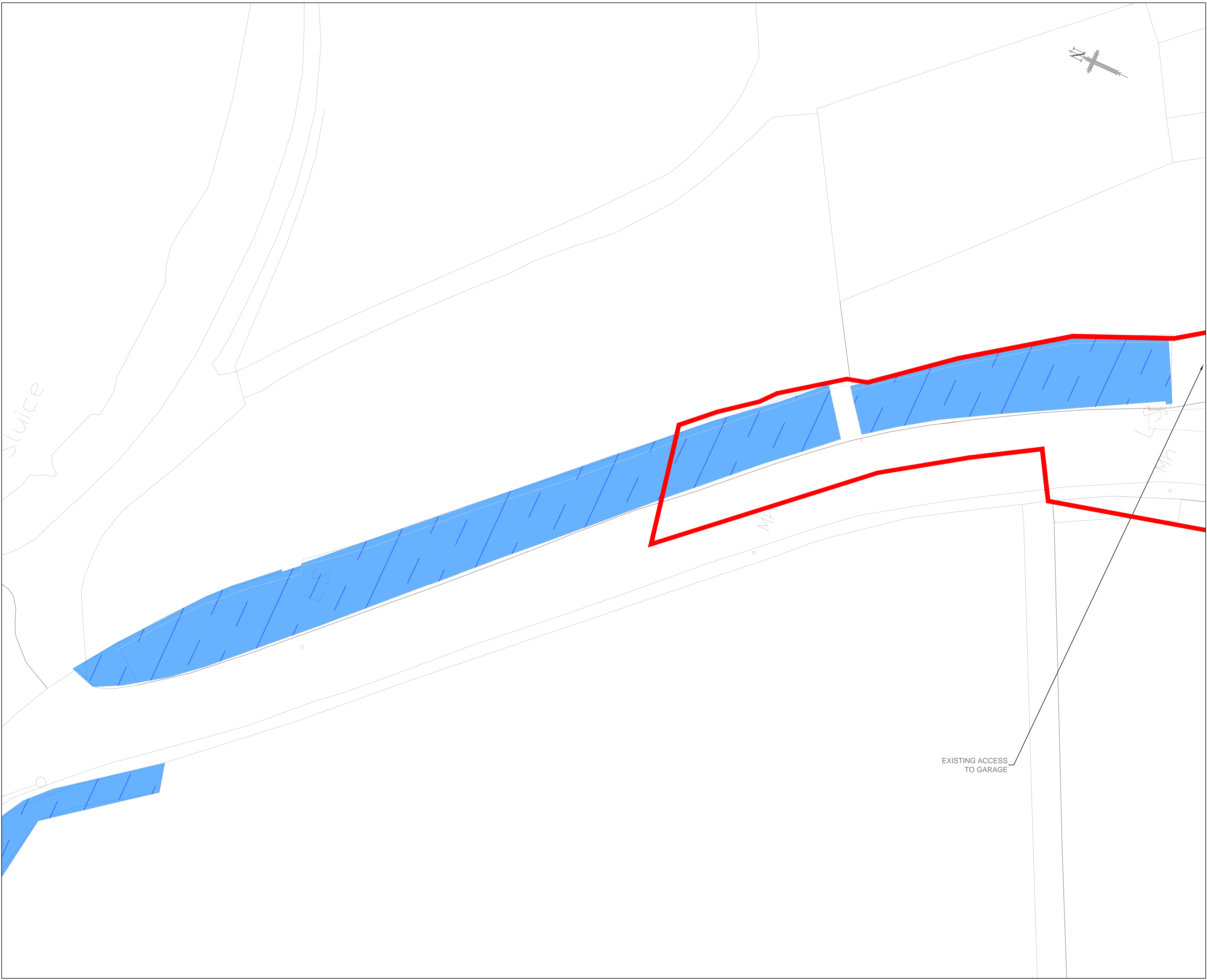
Drawing Status: Planning Application



Consulting, Civil and Structural Engineers,
Fairgreen House, Fairgreen Road,
Galway, Ireland.
tel: +353 (0)91-565211
fax: +353 (0)91-565398
e-mail: galway@tobin.ie
www.tobin.ie

TOBIN Consulting Engineers will not be liable for any use of this document for any purpose other than that for which it was originally prepared and provided, except when specifically and explicitly agreed in writing by TOBIN Consulting Engineers, as copyright holder, no part of this document may be reproduced or transmitted in any form and this document shall not be relied upon by any third party for any purpose.

Drawing No. 11007-2006 D08



LEGEND


- PROPOSED RED LINE BOUNDARY
- EXISTING RIVER MALL

NOTES

1. FIGURED DIMENSIONS ONLY TO BE TAKEN FROM THIS DRAWING
2. ALL DRAWINGS TO BE CHECKED BY THE CONTRACTOR ON SITE
3. ENGINEER TO BE INFORMED BY THE CONTRACTOR OF ANY DISCREPANCIES BEFORE ANY WORK COMMENCES
4. ALL LEVELS SHOWN RELATE TO ORDNANCE SURVEY DATUM AT MALIN HEAD, THE GEOGRAPHIC COORDINATE SYSTEM IS TO IRISH TRANSVERSE MERCATOR (ITM)

Rev.	Date	Description	By	Chkd.
D08	NOV '23	Planning Application	M.C.	P.C.
D07	AUG '23	DRAFT	M.C.	P.C.
D06	JUN '23	DRAFT	M.C.	P.C.

Client



Comhairle Contae Thiobraid Árann
Tipperary County Council

Project

Templemore Infill Works

Title

**Existing Site Layout
(Sheet 2 of 9)**

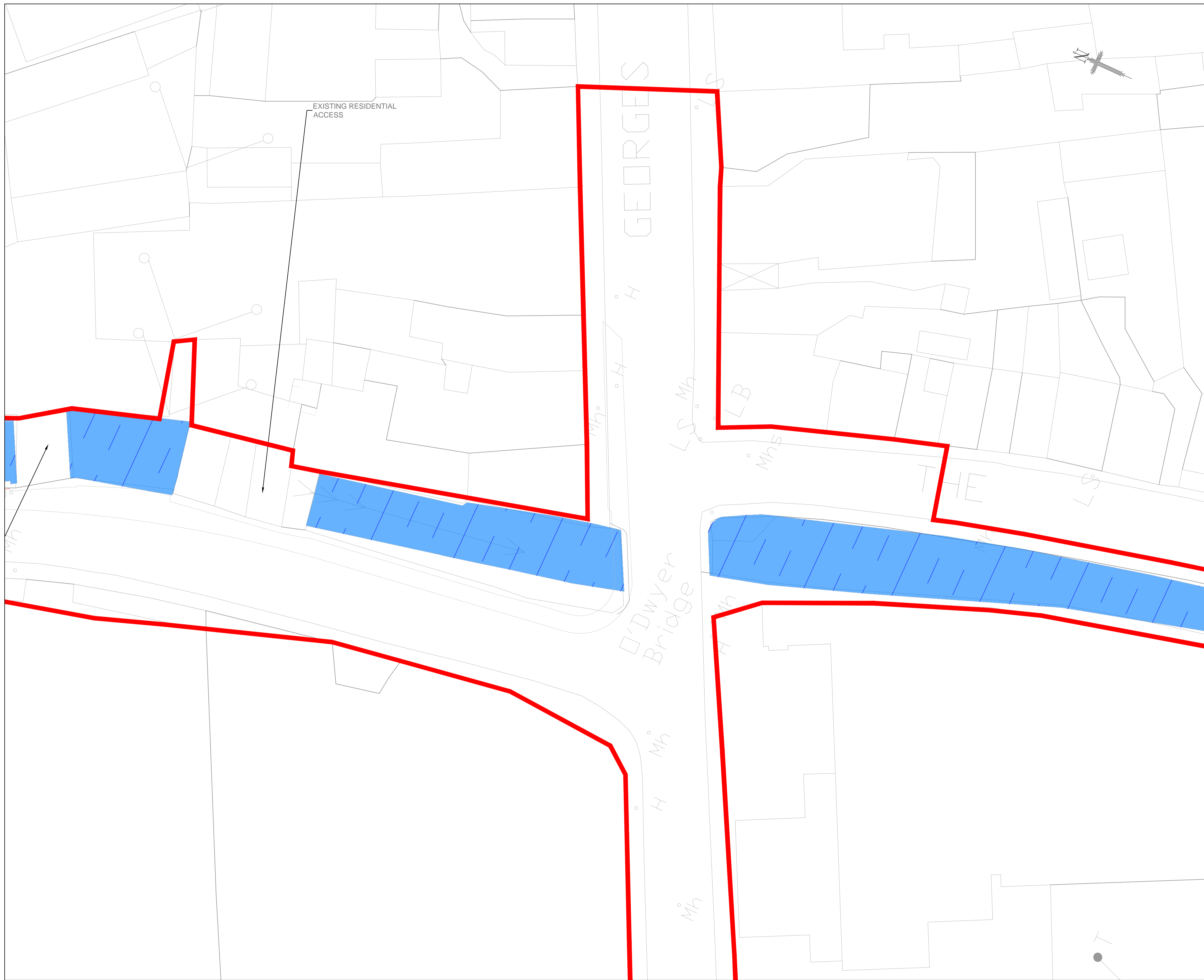
Scale	1:200	
Prepared by:	Checked	Date
M.C.	P.C.	NOV 23
Project Director	B.DOWNES	
Drawing Status	Planning Application	

TOBIN

CONSULTING ENGINEERS

Consulting, Civil and Structural Engineers,
Fairgreen House, Fairgreen Road,
Galway, Ireland.
tel: +353 (0)91-565211
fax: +353 (0)91-565398
e-mail: galway@tobin.ie
www.tobin.ie

TOBIN Consulting Engineers will not be liable for any use of this document for any purpose other than that for which it was originally prepared and provided, except when specifically and explicitly agreed in writing by TOBIN Consulting Engineers, as copyright holder, no part of this document may be reproduced or transmitted in any form and this document shall not be relied upon by any third party for any purpose.	Issue
Drawing No. 11007-2007	D08



LEGEND


- PROPOSED RED LINE BOUNDARY
- EXISTING RIVER MALL

NOTES

1. FIGURED DIMENSIONS ONLY TO BE TAKEN FROM THIS DRAWING
2. ALL DRAWINGS TO BE CHECKED BY THE CONTRACTOR ON SITE
3. ENGINEER TO BE INFORMED BY THE CONTRACTOR OF ANY DISCREPANCIES BEFORE ANY WORK COMMENCES
4. ALL LEVELS SHOWN RELATE TO ORDNANCE SURVEY DATUM AT MALIN HEAD, THE GEOGRAPHIC COORDINATE SYSTEM IS TO IRISH TRANSVERSE MERCATOR (ITM)

Rev.	Date	Description	By	Chkd.
D08	NOV 23	Planning Application	M.C.	P.C.
D07	AUG 23	DRAFT	M.C.	P.C.
D06	JUN 23	DRAFT	M.C.	P.C.

Client



Project

Templemore Infill Works

Title

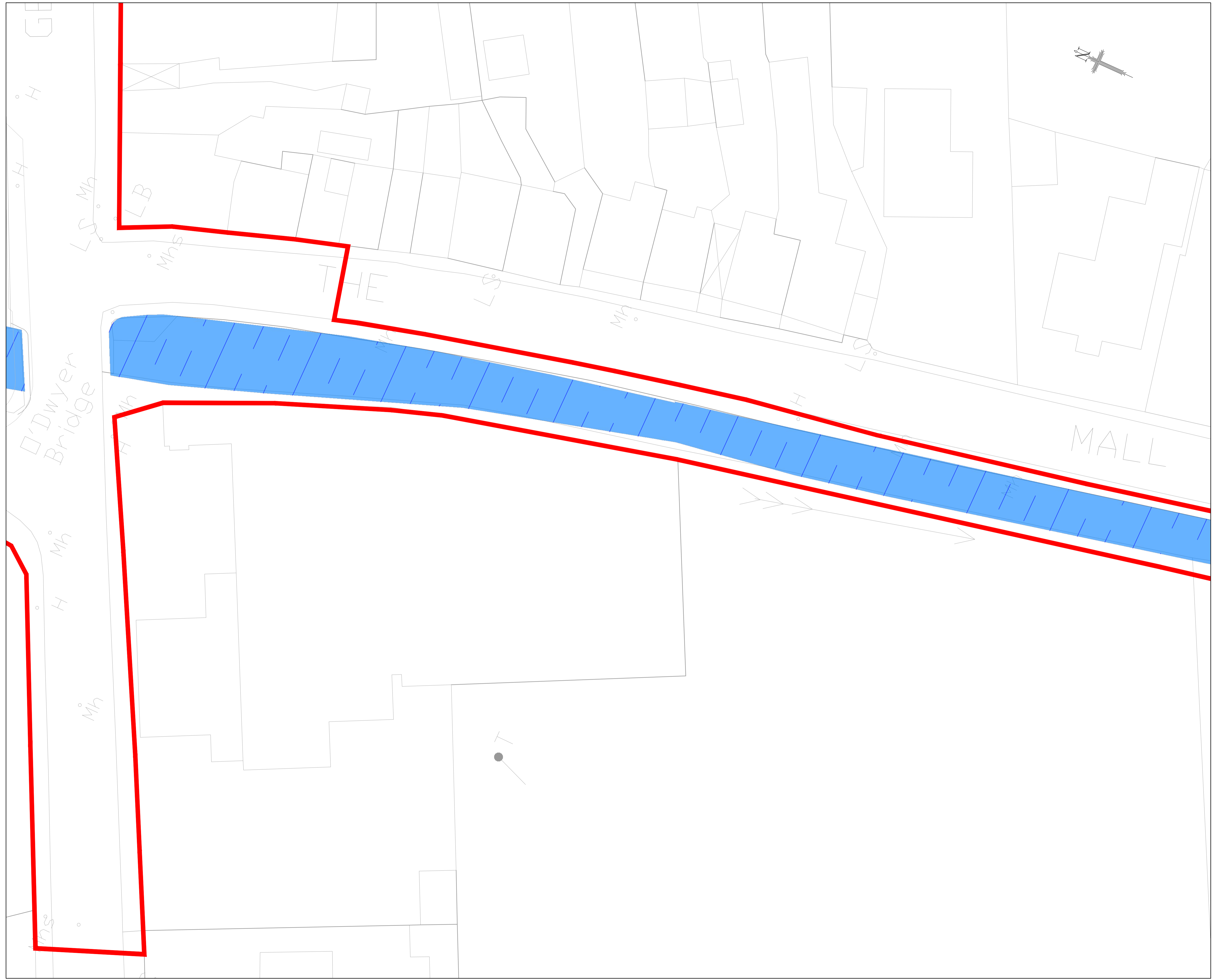
**Existing Site Layout
(Sheet 3 of 9)**

Scale	1:200	
Prepared by:	Checked	Date
M.C.	P.C.	NOV 23
Project Director	B.DOWNES	
Drawing Status	Planning Application	

TOBIN
CONSULTING ENGINEERS

Consulting, Civil and Structural Engineers,
Fairgreen House, Fairgreen Road,
Galway, Ireland.
tel: +353 (0)91-565211
fax: +353 (0)91-565398
e-mail: galway@tobin.ie
www.tobin.ie

Issue	1
Drawing No.	11007-2008
D08	



LEGEND


- PROPOSED RED LINE BOUNDARY
- EXISTING RIVER MALL

NOTES

1. FIGURED DIMENSIONS ONLY TO BE TAKEN FROM THIS DRAWING
2. ALL DRAWINGS TO BE CHECKED BY THE CONTRACTOR ON SITE
3. ENGINEER TO BE INFORMED BY THE CONTRACTOR OF ANY DISCREPANCIES BEFORE ANY WORK COMMENCES
4. ALL LEVELS SHOWN RELATE TO ORDNANCE SURVEY DATUM AT MALIN HEAD, THE GEOGRAPHIC COORDINATE SYSTEM IS TO IRISH TRANSVERSE MERCATOR (ITM)

Rev.	Date	Description	By	Chkd.
D08	NOV 23	Planning Application	M.C.	P.C.
D07	AUG 23	DRAFT	M.C.	P.C.
D06	JUN 23	DRAFT	M.C.	P.C.

Client



Comhairle Contae Thiobraid Árann
Tipperary County Council

Project

Templemore Infill Works

Title

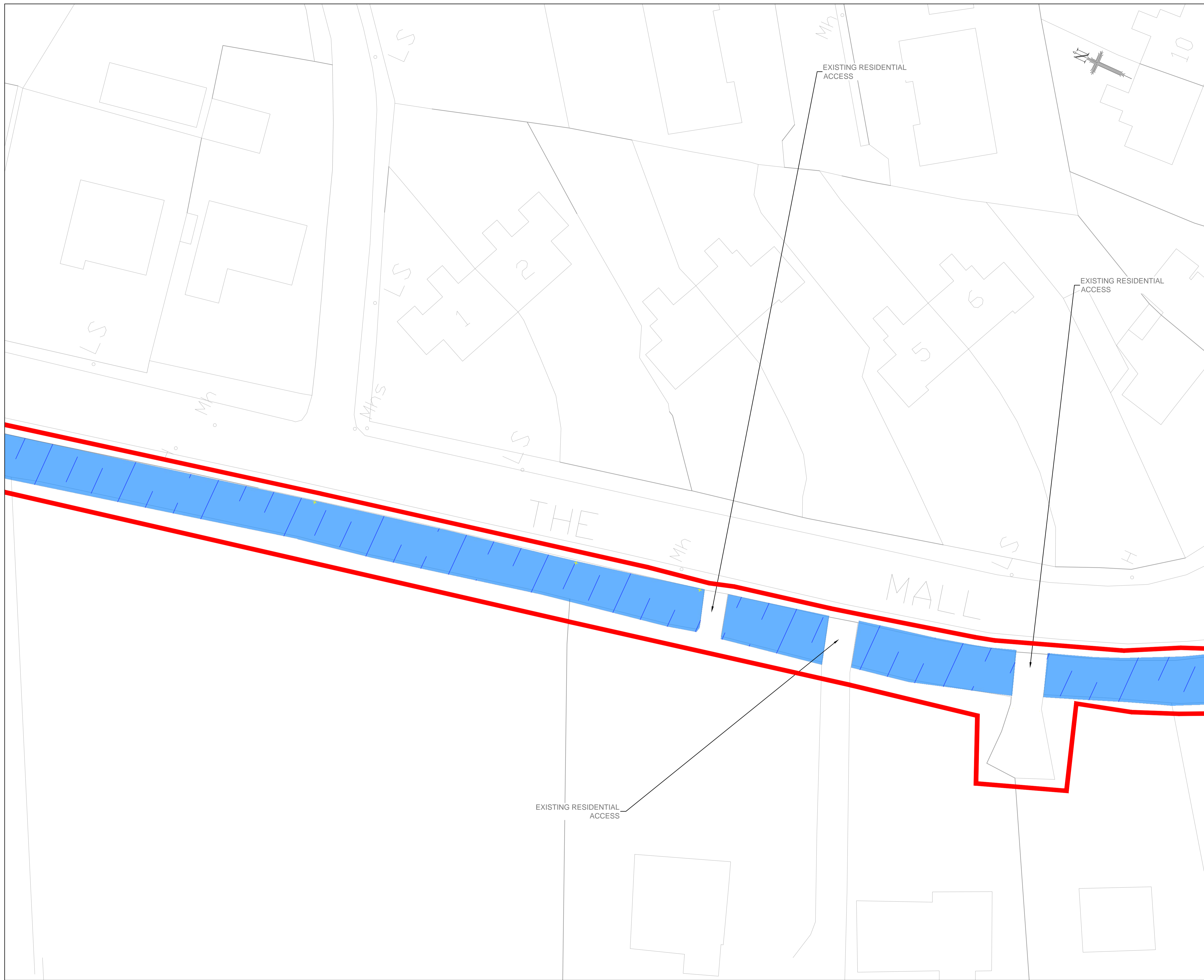
**Existing Site Layout
(Sheet 4 of 9)**

Scale 1:200		
Prepared by: M.C.	Checked P.C.	Date NOV 23
Project Director B.DOWNES		
Drawing Status Planning Application		

TOBIN

CONSULTING ENGINEERS

Consulting, Civil and Structural Engineers,
Fairgreen House, Fairgreen Road,
Galway, Ireland.
tel: +353 (0)91-565211
fax: +353 (0)91-565398
e-mail: galway@tobin.ie
www.tobin.ie



LEGEND


- PROPOSED RED LINE BOUNDARY
- EXISTING RIVER MALL

NOTES

1. FIGURED DIMENSIONS ONLY TO BE TAKEN FROM THIS DRAWING
2. ALL DRAWINGS TO BE CHECKED BY THE CONTRACTOR ON SITE
3. ENGINEER TO BE INFORMED BY THE CONTRACTOR OF ANY DISCREPANCIES BEFORE ANY WORK COMMENCES
4. ALL LEVELS SHOWN RELATE TO ORDNANCE SURVEY DATUM AT MALIN HEAD, THE GEOGRAPHIC COORDINATE SYSTEM IS TO IRISH TRANSVERSE MERCATOR (ITM)

Rev.	Date	Description	By	Chkd.
D08	NOV '23	Planning Application	M.C.	P.C.
D07	AUG '23	DRAFT	M.C.	P.C.
D06	JUN '23	DRAFT	M.C.	P.C.

Client



Comhairle Contae Thiobraid Árann
Tipperary County Council

Project

Templemore Infill Works

Title

**Existing Site Layout
(Sheet 5 of 9)**

Scale 1:200		
Prepared by: M.C.	Checked P.C.	Date NOV 23
Project Director B.DOWNES		
Drawing Status Planning Application		

TOBIN

CONSULTING ENGINEERS

Consulting, Civil and Structural Engineers,
Fairgreen House, Fairgreen Road,
Galway, Ireland.
tel: +353 (0)91-565211
fax: +353 (0)91-565398
e-mail: galway@tobin.ie
www.tobin.ie



LEGEND


- PROPOSED RED LINE BOUNDARY
- EXISTING RIVER MALL

NOTES

1. FIGURED DIMENSIONS ONLY TO BE TAKEN FROM THIS DRAWING
2. ALL DRAWINGS TO BE CHECKED BY THE CONTRACTOR ON SITE
3. ENGINEER TO BE INFORMED BY THE CONTRACTOR OF ANY DISCREPANCIES BEFORE ANY WORK COMMENCES
4. ALL LEVELS SHOWN RELATE TO ORDNANCE SURVEY DATUM AT MALIN HEAD, THE GEOGRAPHIC COORDINATE SYSTEM IS TO IRISH TRANSVERSE MERCATOR (ITM)

Rev.	Date	Description	By	Chkd.
D08	NOV 23	Planning Application	M.C.	P.C.
D07	AUG 23	DRAFT	M.C.	P.C.
D06	JUN 23	DRAFT	M.C.	P.C.

Client



Project

Templemore Infill Works

Title

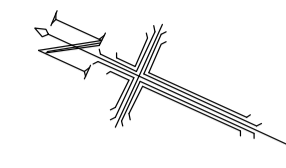
**Existing Site Layout
(Sheet 6 of 9)**

Scale	1:200	
Prepared by:	Checked	Date
M.C.	P.C.	NOV 23
Project Director	B.DOWNES	
Drawing Status	Planning Application	

TOBIN

CONSULTING ENGINEERS

Consulting, Civil and Structural Engineers,
Fairgreen House, Fairgreen Road,
Galway, Ireland.
tel: +353 (0)91-565211
fax: +353 (0)91-565398
e-mail: galway@tobin.ie
www.tobin.ie



LEGEND

- PROPOSED RED LINE BOUNDARY
- EXISTING RIVER MALL

NOTES

1. FIGURED DIMENSIONS ONLY TO BE TAKEN FROM THIS DRAWING
2. ALL DRAWINGS TO BE CHECKED BY THE CONTRACTOR ON SITE
3. ENGINEER TO BE INFORMED BY THE CONTRACTOR OF ANY DISCREPANCIES BEFORE ANY WORK COMMENCES
4. ALL LEVELS SHOWN RELATE TO ORDNANCE SURVEY DATUM AT MALIN HEAD, THE GEOGRAPHIC COORDINATE SYSTEM IS TO IRISH TRANSVERSE MERCATOR (ITM)

Rev.	Date	Description	By	Chkd.
D08	NOV' 23	Planning Application	M.C.	P.C.
D07	AUG' 23	DRAFT	M.C.	P.C.
D06	JUN' 23	DRAFT	M.C.	P.C.

Client



Comhairle Contae Thiobraid Árann
Tipperary County Council

Project

Templemore Infill Works

Title

**Existing Site Layout
(Sheet 7 of 9)**

Scale	1:200	
Prepared by:	Checked	Date
M.C.	P.C.	NOV 23
Project Director	B.DOWNES	
Drawing Status	Planning Application	


TOBIN

CONSULTING ENGINEERS

Consulting, Civil and Structural Engineers,
Fairgreen House, Fairgreen Road,
Galway, Ireland.
tel: +353 (0)91-565211
fax: +353 (0)91-565398
e-mail: galway@tobin.ie
www.tobin.ie

TOBIN Consulting Engineers will not be liable for any use of this document for any purpose other than that for which it was originally prepared and provided, except when specifically and explicitly agreed in writing by TOBIN Consulting Engineers, as copyright holder, no part of this document may be reproduced or transmitted in any form and this document shall not be relied upon by any third party for any purpose.	Issue
Drawing No. 11007-2012	D08





LEGEND

- PROPOSED RED LINE BOUNDARY
- EXISTING RIVER MALL

NOTES

1. FIGURED DIMENSIONS ONLY TO BE TAKEN FROM THIS DRAWING
2. ALL DRAWINGS TO BE CHECKED BY THE CONTRACTOR ON SITE
3. ENGINEER TO BE INFORMED BY THE CONTRACTOR OF ANY DISCREPANCIES BEFORE ANY WORK COMMENCES
4. ALL LEVELS SHOWN RELATE TO ORDNANCE SURVEY DATUM AT MALIN HEAD, THE GEOGRAPHIC COORDINATE SYSTEM IS TO IRISH TRANSVERSE MERCATOR (ITM)

Rev.	Date	Description	By	Chkd.
D08	NOV' 23	Planning Application	M.C.	P.C.
D07	AUG' 23	DRAFT	M.C.	P.C.
D06	JUN' 23	DRAFT	M.C.	P.C.

Client



Comhairle Contae Thiobraid Árann
Tipperary County Council

Project

Templemore Infill Works

Title

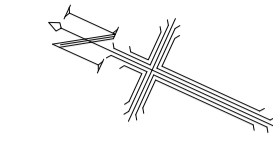
**Existing Site Layout
(Sheet 8 of 9)**

Scale	1:200	
Prepared by:	Checked	Date
M.C.	P.C.	NOV 23
Project Director	B.DOWNES	
Drawing Status	Planning Application	

TOBIN
CONSULTING ENGINEERS


Consulting, Civil and Structural Engineers,
Fairgreen House, Fairgreen Road,
Galway, Ireland.
tel: +353-(0)91-565211
fax: +353-(0)91-565398
e-mail: galway@tobin.ie
www.tobin.ie

<small>TOBIN Consulting Engineers will not be liable for any use of this document for any purpose other than that for which it was originally prepared and provided. Except where specifically and explicitly agreed in writing by TOBIN Consulting Engineers, as copyright holder, no part of this document may be reproduced or transmitted in any form and this document shall not be relied upon by any third party for any purpose.</small>	Issue
Drawing No. 11007-2013	D08



LEGEND

- PROPOSED RED LINE BOUNDARY
- EXISTING RIVER MALL



NOTES

1. FIGURED DIMENSIONS ONLY TO BE TAKEN FROM THIS DRAWING
2. ALL DRAWINGS TO BE CHECKED BY THE CONTRACTOR ON SITE
3. ENGINEER TO BE INFORMED BY THE CONTRACTOR OF ANY DISCREPANCIES BEFORE ANY WORK COMMENCES
4. ALL LEVELS SHOWN RELATE TO ORDNANCE SURVEY DATUM AT MALIN HEAD, THE GEOGRAPHIC COORDINATE SYSTEM IS TO IRISH TRANSVERSE MERCATOR (ITM)

D08	NOV' 23	Planning Application	M.C.	P.C.
D07	AUG' 23	DRAFT	M.C.	P.C.
D06	JUN' 23	DRAFT	M.C.	P.C.
Rev.	Date	Description	By	Chkd.

Client



Project

Templemore Infill Works

Title

**Existing Site Layout
(Sheet 9 of 9)**

Scale 1:200

Prepared by: M.C.	Checked P.C.	Date NOV 23
Project Director B.DOWNES		
Drawing Status Planning Application		



Consulting, Civil and Structural Engineers,
 Fairgreen House, Fairgreen Road,
 Galway, Ireland.
 tel: +353-(0)91-565211
 fax: +353-(0)91-565398
 e-mail: galway@tobin.ie
 www.tobin.ie

TOBIN Consulting Engineers will not be liable for any use of this document for any purpose other than that for which it was originally prepared and provided. Except where specifically and explicitly agreed in writing by TOBIN Consulting Engineers, as copyright holder, no part of this document may be reproduced or transmitted in any form and this document shall not be relied upon by any third party for any purpose.	Issue
Drawing No. 11007-2014	D08



LEGEND

- PROPOSED RED LINE BOUNDARY
- PROPOSED SURFACE WATER PIPELINE
- PROPOSED SURFACE WATER MANHOLE
- PROPOSED PIPELINE CENTERLINE ALIGNMENT
- ⊗ EXISTING SURFACE WATER DISCHARGES TO BE CONNECTED TO PROPOSED PIPELINE

- NOTES**
1. FIGURED DIMENSIONS ONLY TO BE TAKEN FROM THIS DRAWING
 2. ALL DRAWINGS TO BE CHECKED BY THE CONTRACTOR ON SITE
 3. ENGINEER TO BE INFORMED BY THE CONTRACTOR OF ANY DISCREPANCIES BEFORE ANY WORK COMMENCES
 4. ALL LEVELS SHOWN RELATE TO ORDNANCE SURVEY DATUM AT MALIN HEAD, THE GEOGRAPHIC COORDINATE SYSTEM IS TO IRISH TRANSVERSE MERCATOR (ITM)

Rev.	Date	Description	By	Chkd.
D08	NOV 23	Planning Application	M.C.	P.C.
D07	AUG 23	DRAFT	M.C.	P.C.
D06	JUN 23	DRAFT	M.C.	P.C.

Client



Project

Templemore Infill Works

Title

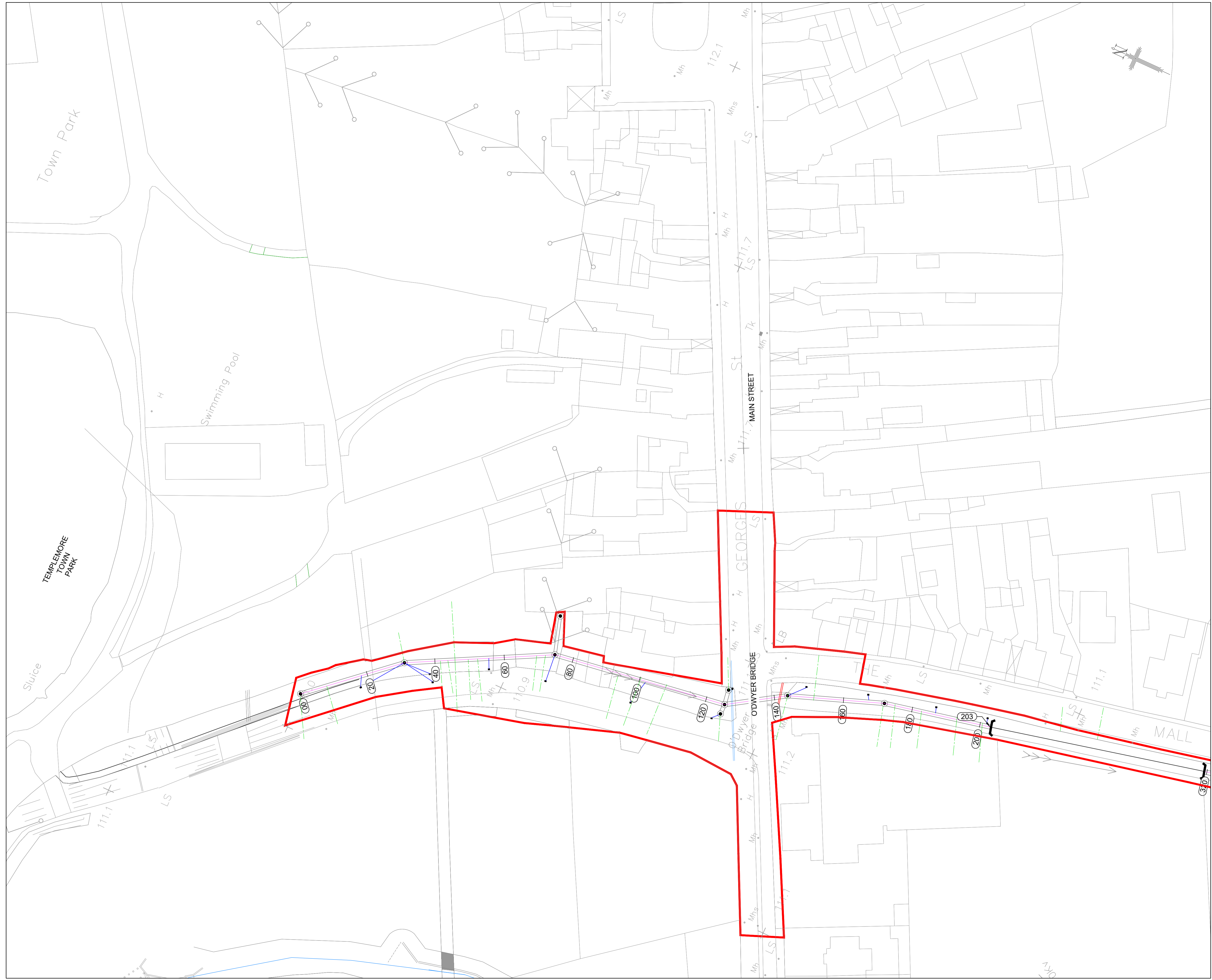
Proposed Site Layout Key Plan

Scale 1:2000

Prepared by:	Checked	Date
M.C.	P.C.	NOV 23
Project Director		B.DOWNES
Drawing Status		Planning Application

TOBIN
CONSULTING ENGINEERS

Consulting, Civil and Structural Engineers,
Fairgreen House, Fairgreen Road,
Galway, Ireland.
tel: +353-(0)91-565211
fax: +353-(0)91-565398
e-mail: galway@tobin.ie
www.tobin.ie



- LEGEND**
- PROPOSED RED LINE BOUNDARY
 - PROPOSED SURFACE WATER PIPELINE
 - PROPOSED SURFACE WATER MANHOLE
 - PROPOSED PIPELINE CENTERLINE ALIGNMENT
 - EXISTING SURFACE WATER DISCHARGES TO BE CONNECTED TO PROPOSED PIPELINE
 - PROPOSED GULLY CONNECTED TO PROPOSED HEADER PIPE
 - PROPOSED SURFACE WATER COLLECTION PIPE

- NOTES**
1. FIGURED DIMENSIONS ONLY TO BE TAKEN FROM THIS DRAWING
 2. ALL DRAWINGS TO BE CHECKED BY THE CONTRACTOR ON SITE
 3. ENGINEER TO BE INFORMED BY THE CONTRACTOR OF ANY DISCREPANCIES BEFORE ANY WORK COMMENCES
 4. ALL LEVELS SHOWN RELATE TO ORDNANCE SURVEY DATUM AT MALIN HEAD, THE GEOGRAPHIC COORDINATE SYSTEM IS TO IRISH TRANSVERSE MERCATOR (ITM)

D06	NOV 23	Planning Application	M.C.	P.C.
D07	AUG 23	DRAFT	M.C.	P.C.
D06	JUN 23	DRAFT	M.C.	P.C.
Rev.	Date	Description	By	Chkd.

Client

Project

Templemore Infill Works

Title

Proposed Site Layout

Scale 1:500

Prepared by:	Checked	Date
M.C.	P.C.	NOV 23
Project Director	B.DOWNES	
Drawing Status	Planning Application	

TOBIN
CONSULTING ENGINEERS

Consulting, Civil and Structural Engineers,
Fairgreen House, Fairgreen Road,
Galway, Ireland.
tel: +353-(0)91-565211
fax: +353-(0)91-565398
e-mail: galway@tobin.ie
www.tobin.ie



LEGEND


- PROPOSED RED LINE BOUNDARY
- PROPOSED SURFACE WATER PIPELINE
- PROPOSED SURFACE WATER MANHOLE
- PROPOSED PIPELINE CENTERLINE ALIGNMENT
- EXISTING SURFACE WATER DISCHARGES TO BE CONNECTED TO PROPOSED PIPELINE

NOTES

1. FIGURED DIMENSIONS ONLY TO BE TAKEN FROM THIS DRAWING
2. ALL DRAWINGS TO BE CHECKED BY THE CONTRACTOR ON SITE
3. ENGINEER TO BE INFORMED BY THE CONTRACTOR OF ANY DISCREPANCIES BEFORE ANY WORK COMMENCES
4. ALL LEVELS SHOWN RELATE TO ORDNANCE SURVEY DATUM AT MALIN HEAD, THE GEOGRAPHIC COORDINATE SYSTEM IS TO IRISH TRANSVERSE MERCATOR (ITM)

Rev.	Date	Description	By	Chkd.
D08	NOV 23	Planning Application	M.C.	P.C.
D07	AUG 23	DRAFT	M.C.	P.C.
D06	JUN 23	DRAFT	M.C.	P.C.

Client



Project

Templemore Infill Works

Title

Proposed Site Layout

Scale	1:500	
Prepared by:	Checked	Date
M.C.	P.C.	NOV 23
Project Director	B.DOWNES	
Drawing Status	Planning Application	

TOBIN
CONSULTING ENGINEERS

Consulting, Civil and Structural Engineers,
Fairgreen House, Fairgreen Road,
Galway, Ireland.
tel: +353 (0)91-565211
fax: +353 (0)91-565398
e-mail: galway@tobin.ie
www.tobin.ie




- LEGEND**
- PROPOSED RED LINE BOUNDARY
 - PROPOSED SURFACE WATER PIPELINE
 - PROPOSED SURFACE WATER MANHOLE
 - PROPOSED PIPELINE CENTERLINE ALIGNMENT
 - EXISTING SURFACE WATER DISCHARGES TO BE CONNECTED TO PROPOSED PIPELINE
 - PROPOSED GULLY CONNECTED TO PROPOSED HEADER PIPE
 - PROPOSED SURFACE WATER COLLECTION PIPE

- NOTES**
1. FIGURED DIMENSIONS ONLY TO BE TAKEN FROM THIS DRAWING
 2. ALL DRAWINGS TO BE CHECKED BY THE CONTRACTOR ON SITE
 3. ENGINEER TO BE INFORMED BY THE CONTRACTOR OF ANY DISCREPANCIES BEFORE ANY WORK COMMENCES
 4. ALL LEVELS SHOWN RELATE TO ORDNANCE SURVEY DATUM AT MALIN HEAD, THE GEOGRAPHIC COORDINATE SYSTEM IS TO IRISH TRANSVERSE MERCATOR (ITM)

Rev.	Date	Description	By	Chkd.
D08	NOV 23	Planning Application	M.C.	P.C.
D07	AUG 23	DRAFT	M.C.	P.C.
D06	JUN 23	DRAFT	M.C.	P.C.

Client



Project

Templemore Infill Works

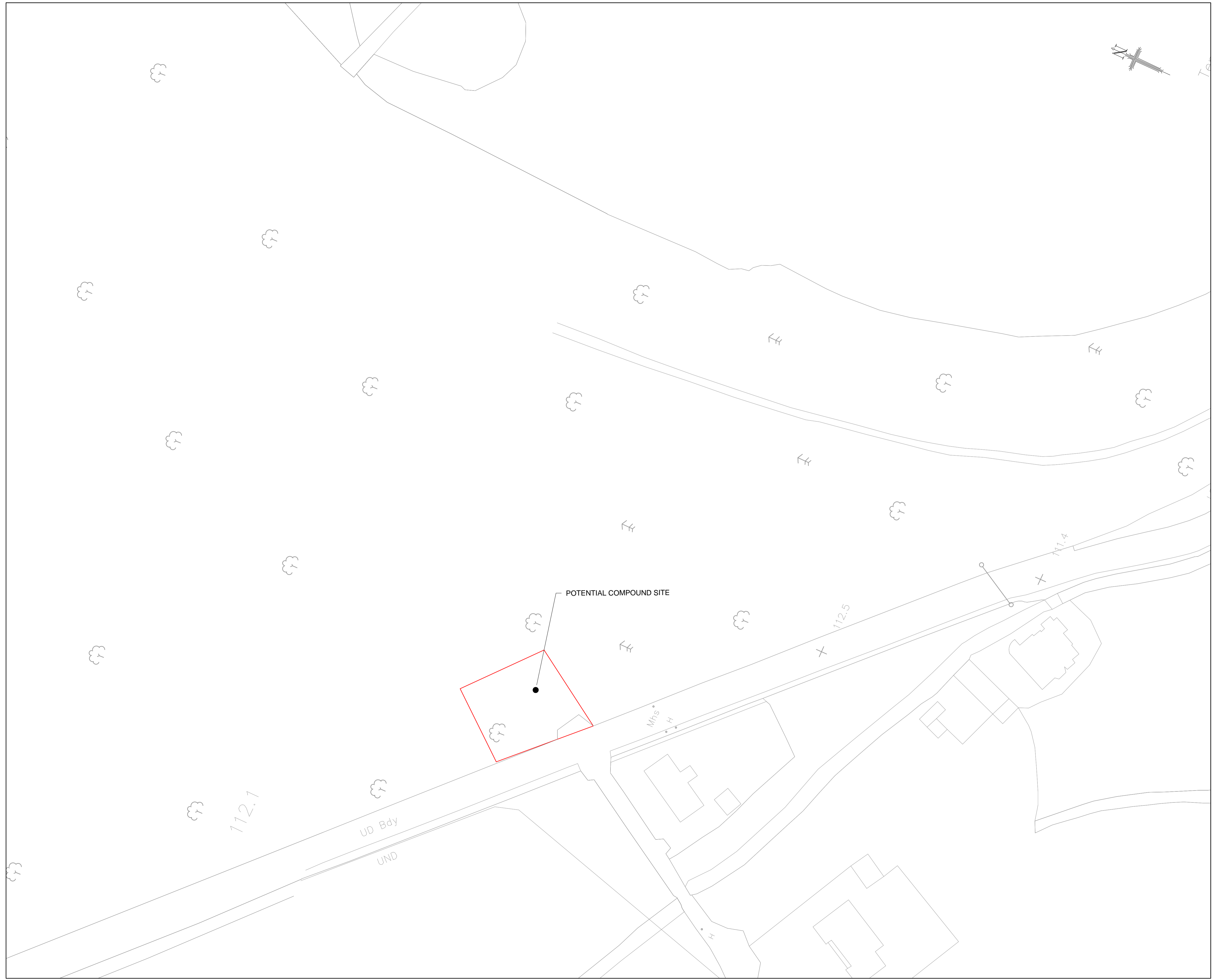
Title

Proposed Site Layout

Scale	1:500	
Prepared by:	Checked	Date
M.C.	P.C.	NOV 23
Project Director	B.DOWNES	
Drawing Status	Planning Application	

TOBIN
CONSULTING ENGINEERS

Consulting, Civil and Structural Engineers,
Fairgreen House, Fairgreen Road,
Galway, Ireland.
tel: +353 (0)91-565211
fax: +353 (0)91-565398
e-mail: galway@tobin.ie
www.tobin.ie




LEGEND

- PROPOSED RED LINE BOUNDARY
- PROPOSED SURFACE WATER PIPELINE
- PROPOSED SURFACE WATER MANHOLE
- PROPOSED PIPELINE CENTERLINE ALIGNMENT
- EXISTING SURFACE WATER DISCHARGES TO BE CONNECTED TO PROPOSED PIPELINE

- NOTES**
1. FIGURED DIMENSIONS ONLY TO BE TAKEN FROM THIS DRAWING
 2. ALL DRAWINGS TO BE CHECKED BY THE CONTRACTOR ON SITE
 3. ENGINEER TO BE INFORMED BY THE CONTRACTOR OF ANY DISCREPANCIES BEFORE ANY WORK COMMENCES
 4. ALL LEVELS SHOWN RELATE TO ORDNANCE SURVEY DATUM AT MALIN HEAD, THE GEOGRAPHIC COORDINATE SYSTEM IS TO IRISH TRANSVERSE MERCATOR (ITM)

Rev.	Date	Description	By	Chkd.
D08	NOV 23	Planning Application	M.C.	P.C.
D07	AUG 23	DRAFT	M.C.	P.C.
D06	JUN 23	DRAFT	M.C.	P.C.

Client



Project

Templemore Infill Works

Title

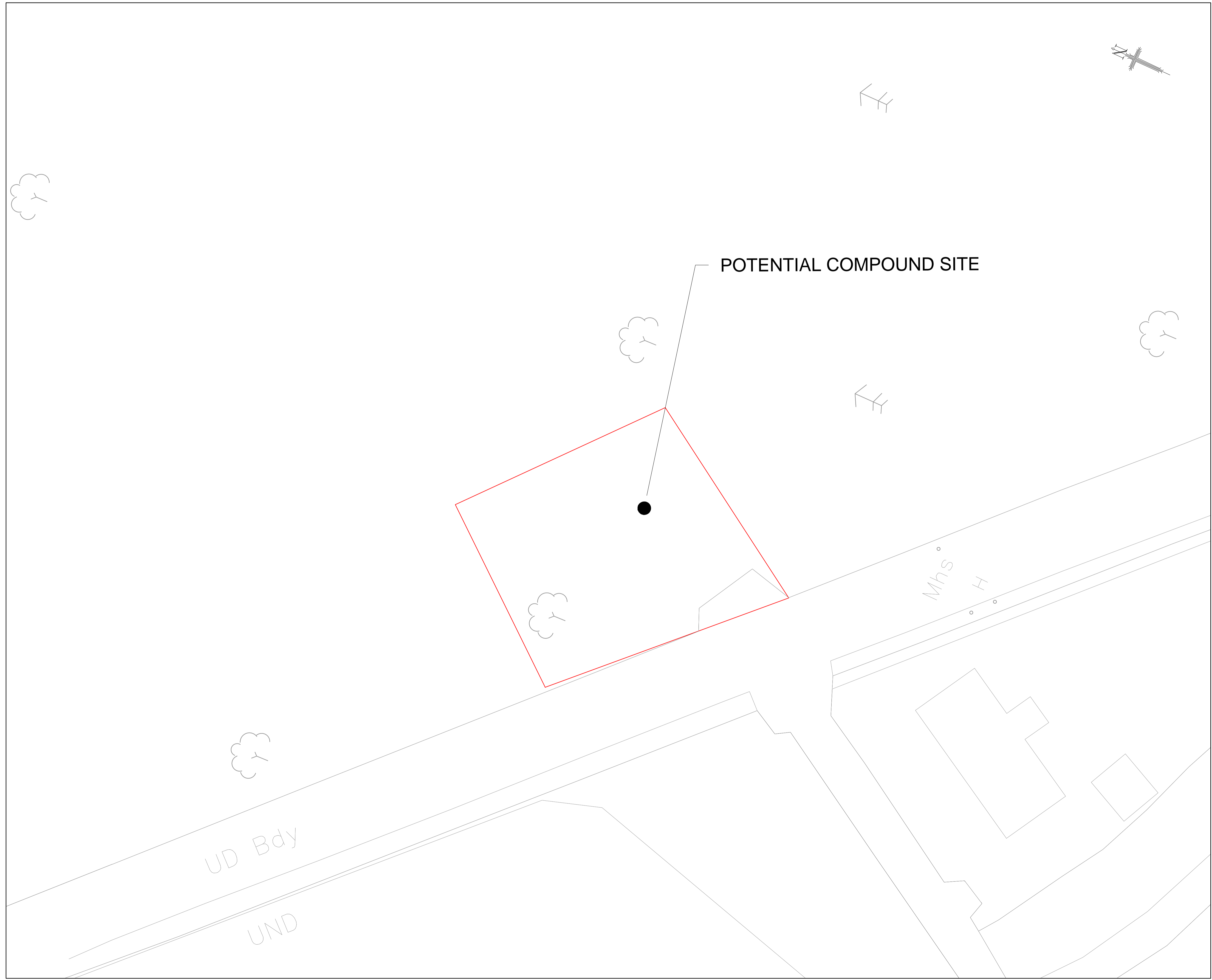
Proposed Site Layout

Scale	1:200	
Prepared by:	Checked	Date
M.C.	P.C.	NOV 23
Project Director	B.DOWNES	
Drawing Status	Planning Application	

TOBIN

CONSULTING ENGINEERS

Consulting, Civil and Structural Engineers,
Fairgreen House, Fairgreen Road,
Galway, Ireland.
tel: +353 (0)91-565211
fax: +353 (0)91-565398
e-mail: galway@tobin.ie
www.tobin.ie



LEGEND


- PROPOSED RED LINE BOUNDARY
- PROPOSED SURFACE WATER PIPELINE
- PROPOSED SURFACE WATER MANHOLE
- PROPOSED PIPELINE CENTERLINE ALIGNMENT
- - - EXISTING SURFACE WATER DISCHARGES TO BE CONNECTED TO PROPOSED PIPELINE

NOTES

1. FIGURED DIMENSIONS ONLY TO BE TAKEN FROM THIS DRAWING
2. ALL DRAWINGS TO BE CHECKED BY THE CONTRACTOR ON SITE
3. ENGINEER TO BE INFORMED BY THE CONTRACTOR OF ANY DISCREPANCIES BEFORE ANY WORK COMMENCES
4. ALL LEVELS SHOWN RELATE TO ORDNANCE SURVEY DATUM AT MALIN HEAD, THE GEOGRAPHIC COORDINATE SYSTEM IS TO IRISH TRANSVERSE MERCATOR (ITM)

Rev.	Date	Description	By	Chkd.
D08	NOV 23	Planning Application	M.C.	P.C.
D07	AUG 23	DRAFT	M.C.	P.C.
D06	JUN 23	DRAFT	M.C.	P.C.

Client



Project

Templemore Infill Works

Title

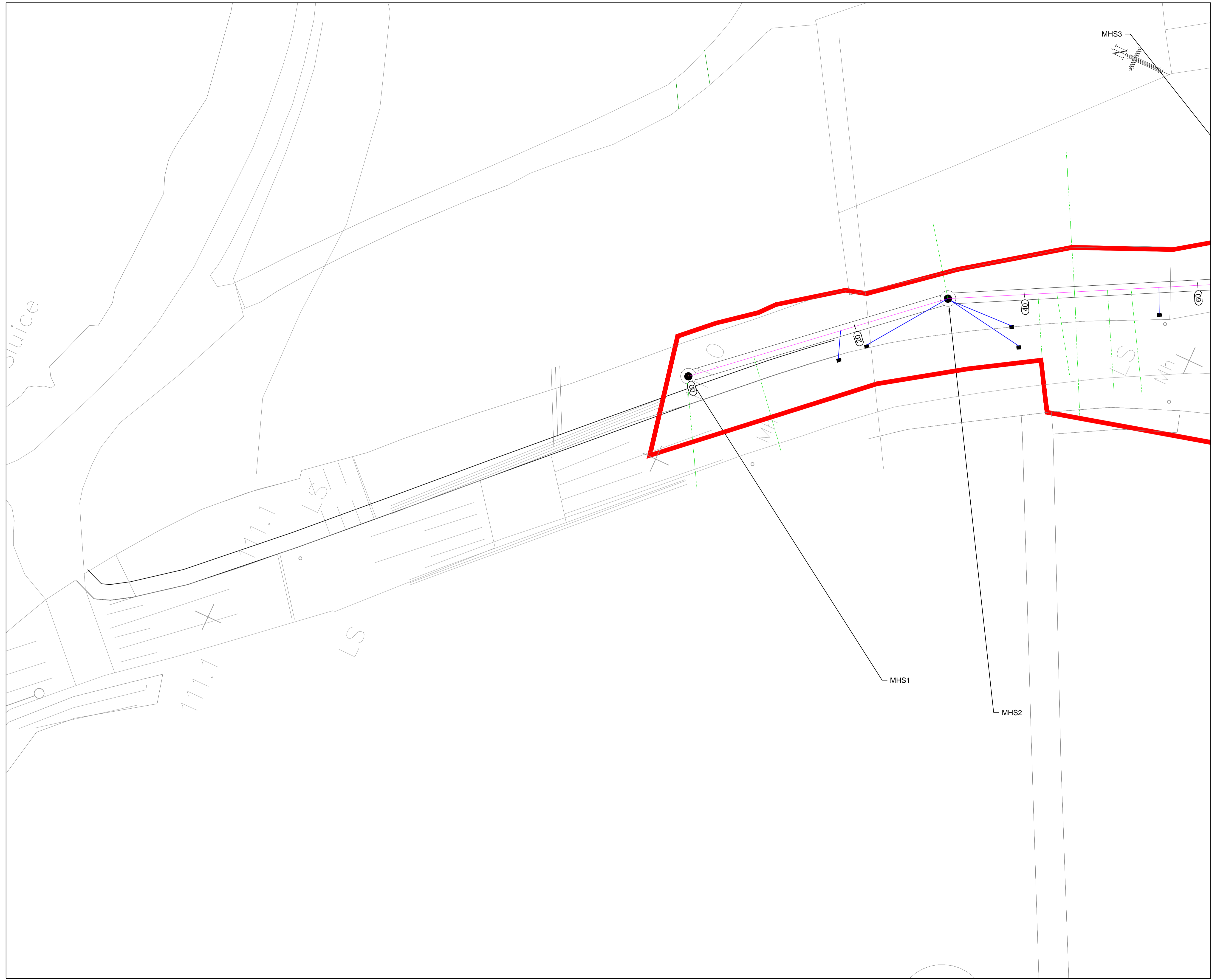
**Proposed Site Layout
(Sheet 1 of 9)**

Scale	1:200	
Prepared by:	Checked	Date
M.C.	P.C.	NOV 23
Project Director	B.DOWNES	
Drawing Status	Planning Application	

TOBIN
CONSULTING ENGINEERS

Consulting, Civil and Structural Engineers,
Fairgreen House, Fairgreen Road,
Galway, Ireland.
tel: +353 (0)91-565211
fax: +353 (0)91-565398
e-mail: galway@tobin.ie
www.tobin.ie

TOBIN Consulting Engineers will not be liable for any use of this document for any purpose other than that for which it was originally prepared and provided, except when specifically and explicitly agreed in writing by TOBIN Consulting Engineers, as copyright holder, no part of this document may be reproduced or transmitted in any form and this document shall not be relied upon by any third party for any purpose.	Issue
Drawing No. 11007-2020	D08



LEGEND

- PROPOSED RED LINE BOUNDARY
- PROPOSED SURFACE WATER PIPELINE
- PROPOSED SURFACE WATER MANHOLE
- PROPOSED PIPELINE CENTERLINE ALIGNMENT
- EXISTING SURFACE WATER DISCHARGES TO BE CONNECTED TO PROPOSED PIPELINE

NOTES

1. FIGURED DIMENSIONS ONLY TO BE TAKEN FROM THIS DRAWING
2. ALL DRAWINGS TO BE CHECKED BY THE CONTRACTOR ON SITE
3. ENGINEER TO BE INFORMED BY THE CONTRACTOR OF ANY DISCREPANCIES BEFORE ANY WORK COMMENCES
4. ALL LEVELS SHOWN RELATE TO ORDNANCE SURVEY DATUM AT MALIN HEAD, THE GEOGRAPHIC COORDINATE SYSTEM IS TO IRISH TRANSVERSE MERCATOR (ITM)

Rev.	Date	Description	By	Chkd.
D08	NOV 23	Planning Application	M.C.	P.C.
D07	AUG 23	DRAFT	M.C.	P.C.
D06	JUN 23	DRAFT	M.C.	P.C.

Client



Comhairle Contae Thiobraid Árann
Tipperary County Council

Project

Templemore Infill Works

Title

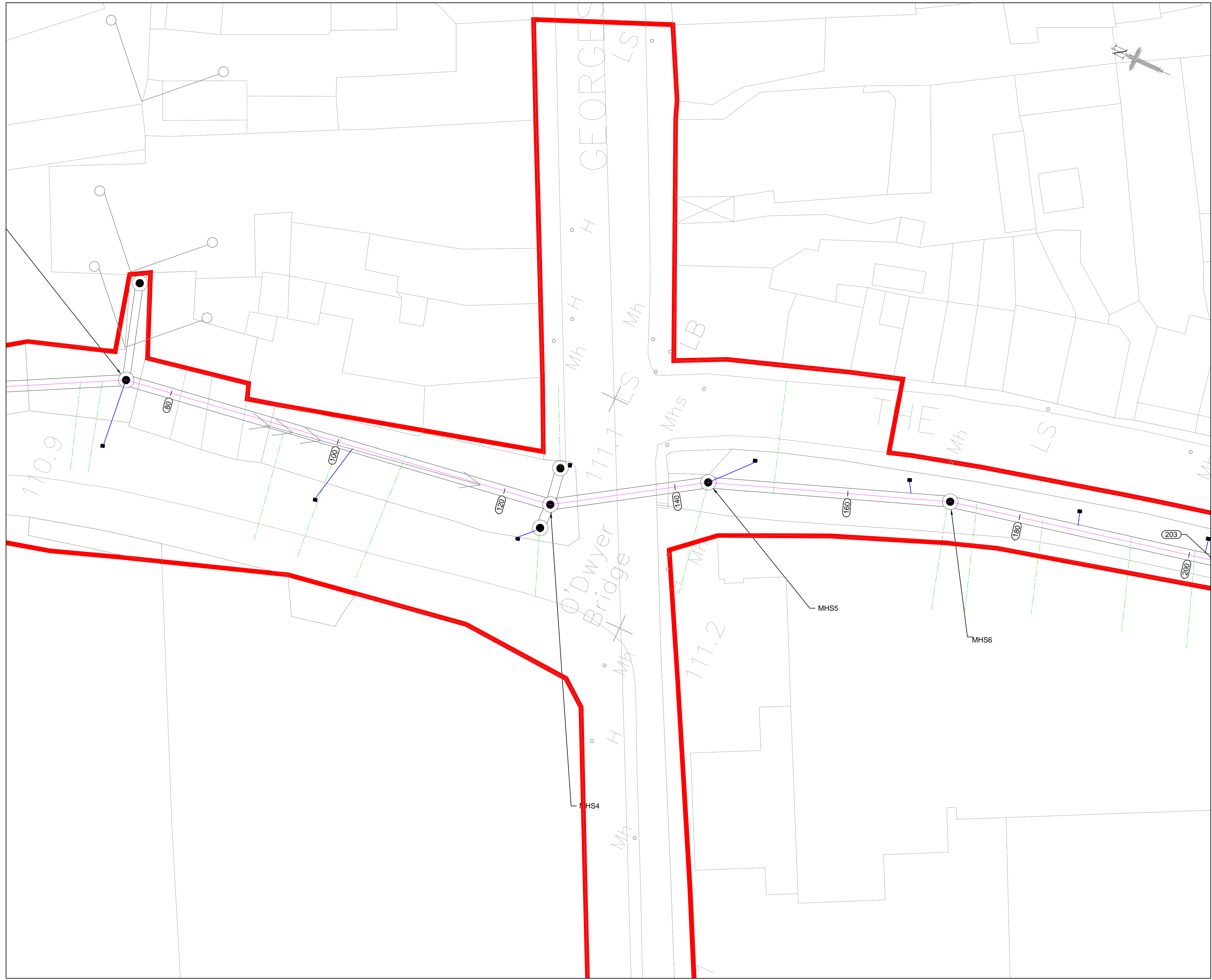
**Proposed Site Layout
(Sheet 2 of 9)**

Scale	1:200	
Prepared by:	Checked	Date
M.C.	P.C.	NOV 23
Project Director	B.DOWNES	
Drawing Status	Planning Application	

TOBIN
CONSULTING ENGINEERS

Consulting, Civil and Structural Engineers,
Fairgreen House, Fairgreen Road,
Galway, Ireland.
tel: +353 (0)91-565211
fax: +353 (0)91-565398
e-mail: galway@tobin.ie
www.tobin.ie

TOBIN Consulting Engineers will not be liable for any use of this document for any purpose other than that for which it was originally prepared and provided, except when specifically and explicitly agreed in writing by TOBIN Consulting Engineers, as copyright holder, no part of this document may be reproduced or transmitted in any form and this document shall not be relied upon by any third party for any purpose.	Issue
Drawing No. 11007-2021	D08




LEGEND

- PROPOSED RED LINE BOUNDARY
- PROPOSED SURFACE WATER PIPELINE
- PROPOSED SURFACE WATER MANHOLE
- PROPOSED PIPELINE CENTERLINE ALIGNMENT
- - - EXISTING SURFACE WATER DISCHARGES TO BE CONNECTED TO PROPOSED PIPELINE

- NOTES**
1. FIGURED DIMENSIONS ONLY TO BE TAKEN FROM THIS DRAWING
 2. ALL DRAWINGS TO BE CHECKED BY THE CONTRACTOR ON SITE
 3. ENGINEER TO BE INFORMED BY THE CONTRACTOR OF ANY DISCREPANCIES BEFORE ANY WORK COMMENCES
 4. ALL LEVELS SHOWN RELATE TO ORDNANCE SURVEY DATUM AT MALIN HEAD, THE GEOGRAPHIC COORDINATE SYSTEM IS TO IRISH TRANSVERSE MERCATOR (ITM)

Rev.	Date	Description	By	Chkd.
D08	NOV 23	Planning Application	M.C.	P.C.
D07	AUG 23	DRAFT	M.C.	P.C.
D06	JUN 23	DRAFT	M.C.	P.C.

Client



Comhairle Contae Thiobraid Árann
Tipperary County Council

Project

Templemore Infill Works

Title

**Proposed Site Layout
(Sheet 3 of 9)**

Scale	1:200	
Prepared by:	Checked	Date
M.C.	P.C.	NOV 23
Project Director	B.DOWNES	
Drawing Status	Planning Application	

TOBIN

CONSULTING ENGINEERS

Consulting, Civil and Structural Engineers,
Fairgreen House, Fairgreen Road,
Galway, Ireland.
tel: +353 (0)91-565211
fax: +353 (0)91-565398
e-mail: galway@tobin.ie
www.tobin.ie



LEGEND


- PROPOSED RED LINE BOUNDARY
- PROPOSED SURFACE WATER PIPELINE
- PROPOSED SURFACE WATER MANHOLE
- PROPOSED PIPELINE CENTERLINE ALIGNMENT
- EXISTING SURFACE WATER DISCHARGES TO BE CONNECTED TO PROPOSED PIPELINE

NOTES

1. FIGURED DIMENSIONS ONLY TO BE TAKEN FROM THIS DRAWING
2. ALL DRAWINGS TO BE CHECKED BY THE CONTRACTOR ON SITE
3. ENGINEER TO BE INFORMED BY THE CONTRACTOR OF ANY DISCREPANCIES BEFORE ANY WORK COMMENCES
4. ALL LEVELS SHOWN RELATE TO ORDNANCE SURVEY DATUM AT MALIN HEAD, THE GEOGRAPHIC COORDINATE SYSTEM IS TO IRISH TRANSVERSE MERCATOR (ITM)

Rev.	Date	Description	By	Chkd.
D08	NOV 23	Planning Application	M.C.	P.C.
D07	AUG 23	DRAFT	M.C.	P.C.
D06	JUN 23	DRAFT	M.C.	P.C.

Client



Project

Templemore Infill Works

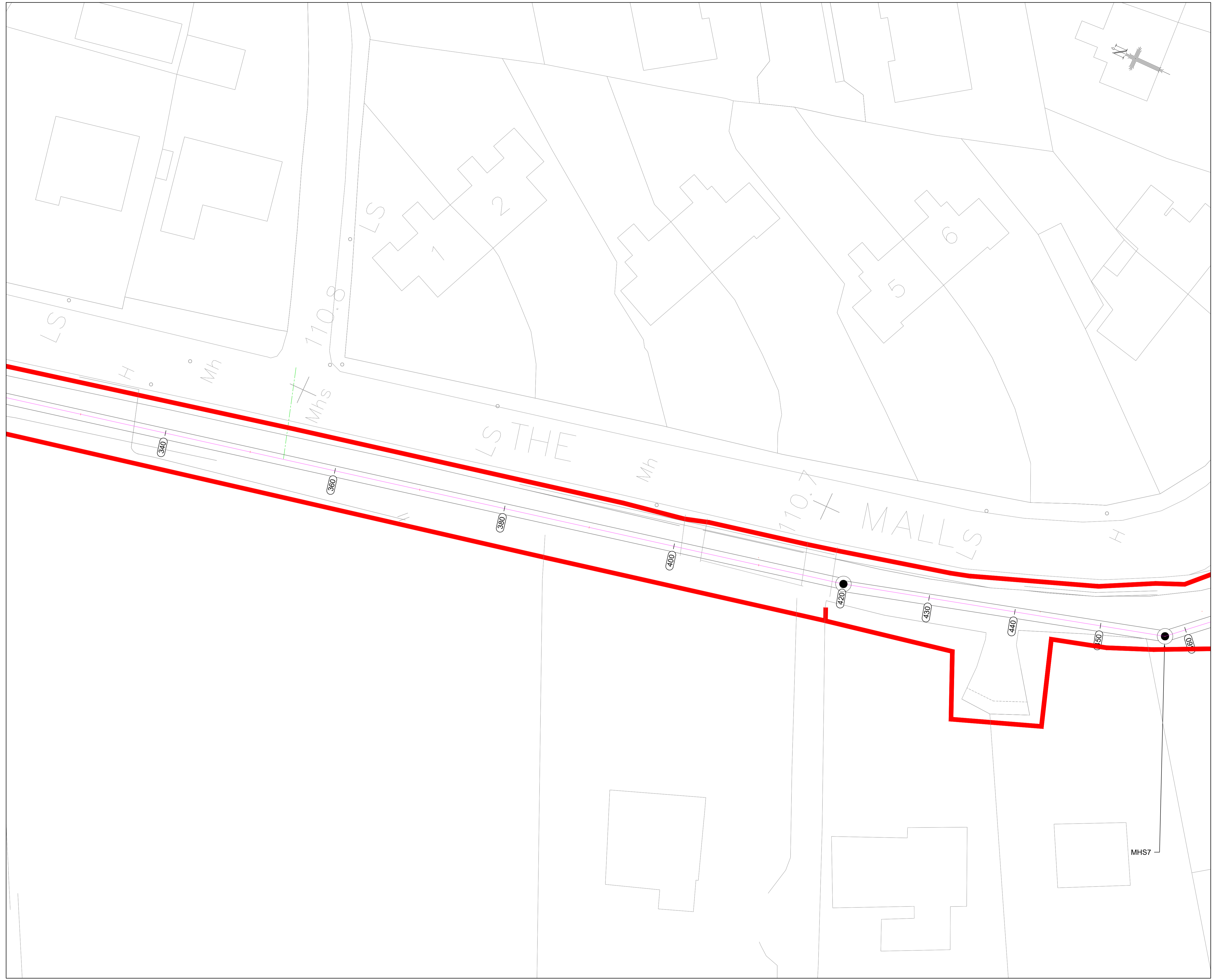
Title

**Proposed Site Layout
(Sheet 4 of 9)**

Scale	1:200	
Prepared by:	Checked	Date
M.C.	P.C.	NOV 23
Project Director	B.DOWNES	
Drawing Status	Planning Application	

TOBIN
CONSULTING ENGINEERS

Consulting, Civil and Structural Engineers,
Fairgreen House, Fairgreen Road,
Galway, Ireland.
tel: +353 (0)91-565211
fax: +353 (0)91-565398
e-mail: galway@tobin.ie
www.tobin.ie



- LEGEND**
- PROPOSED RED LINE BOUNDARY
 - PROPOSED SURFACE WATER PIPELINE
 - PROPOSED SURFACE WATER MANHOLE
 - PROPOSED PIPELINE CENTERLINE ALIGNMENT
 - EXISTING SURFACE WATER DISCHARGES TO BE CONNECTED TO PROPOSED PIPELINE

- NOTES**
1. FIGURED DIMENSIONS ONLY TO BE TAKEN FROM THIS DRAWING
 2. ALL DRAWINGS TO BE CHECKED BY THE CONTRACTOR ON SITE
 3. ENGINEER TO BE INFORMED BY THE CONTRACTOR OF ANY DISCREPANCIES BEFORE ANY WORK COMMENCES
 4. ALL LEVELS SHOWN RELATE TO ORDNANCE SURVEY DATUM AT MALIN HEAD, THE GEOGRAPHIC COORDINATE SYSTEM IS TO IRISH TRANSVERSE MERCATOR (ITM)

Rev.	Date	Description	By	Chkd.
D08	NOV 23	Planning Application	M.C.	P.C.
D07	AUG 23	DRAFT	M.C.	P.C.
D06	JUN 23	DRAFT	M.C.	P.C.

Client



Project

Templemore Infill Works

Title

Proposed Site Layout (Sheet 5 of 9)

Scale 1:200

Prepared by:	Checked	Date
M.C.	P.C.	NOV 23
Project Director	B.DOWNES	
Drawing Status	Planning Application	

TOBIN
CONSULTING ENGINEERS

Consulting, Civil and Structural Engineers,
Fairgreen House, Fairgreen Road,
Galway, Ireland.
tel: +353-(0)91-565211
fax: +353-(0)91-565398
e-mail: galway@tobin.ie
www.tobin.ie



- LEGEND**
- PROPOSED RED LINE BOUNDARY
 - PROPOSED SURFACE WATER PIPELINE
 - PROPOSED SURFACE WATER MANHOLE
 - PROPOSED PIPELINE CENTERLINE ALIGNMENT
 - EXISTING SURFACE WATER DISCHARGES TO BE CONNECTED TO PROPOSED PIPELINE

- NOTES**
1. FIGURED DIMENSIONS ONLY TO BE TAKEN FROM THIS DRAWING
 2. ALL DRAWINGS TO BE CHECKED BY THE CONTRACTOR ON SITE
 3. ENGINEER TO BE INFORMED BY THE CONTRACTOR OF ANY DISCREPANCIES BEFORE ANY WORK COMMENCES
 4. ALL LEVELS SHOWN RELATE TO ORDNANCE SURVEY DATUM AT MALIN HEAD, THE GEOGRAPHIC COORDINATE SYSTEM IS TO IRISH TRANSVERSE MERCATOR (ITM)

Rev.	Date	Description	By	Chkd.
D08	NOV 23	Planning Application	M.C.	P.C.
D07	AUG 23	DRAFT	M.C.	P.C.
D06	JUN 23	DRAFT	M.C.	P.C.

Client



Comhairle Contae Thiobraid Árann
Tipperary County Council

Project

Templemore Infill Works

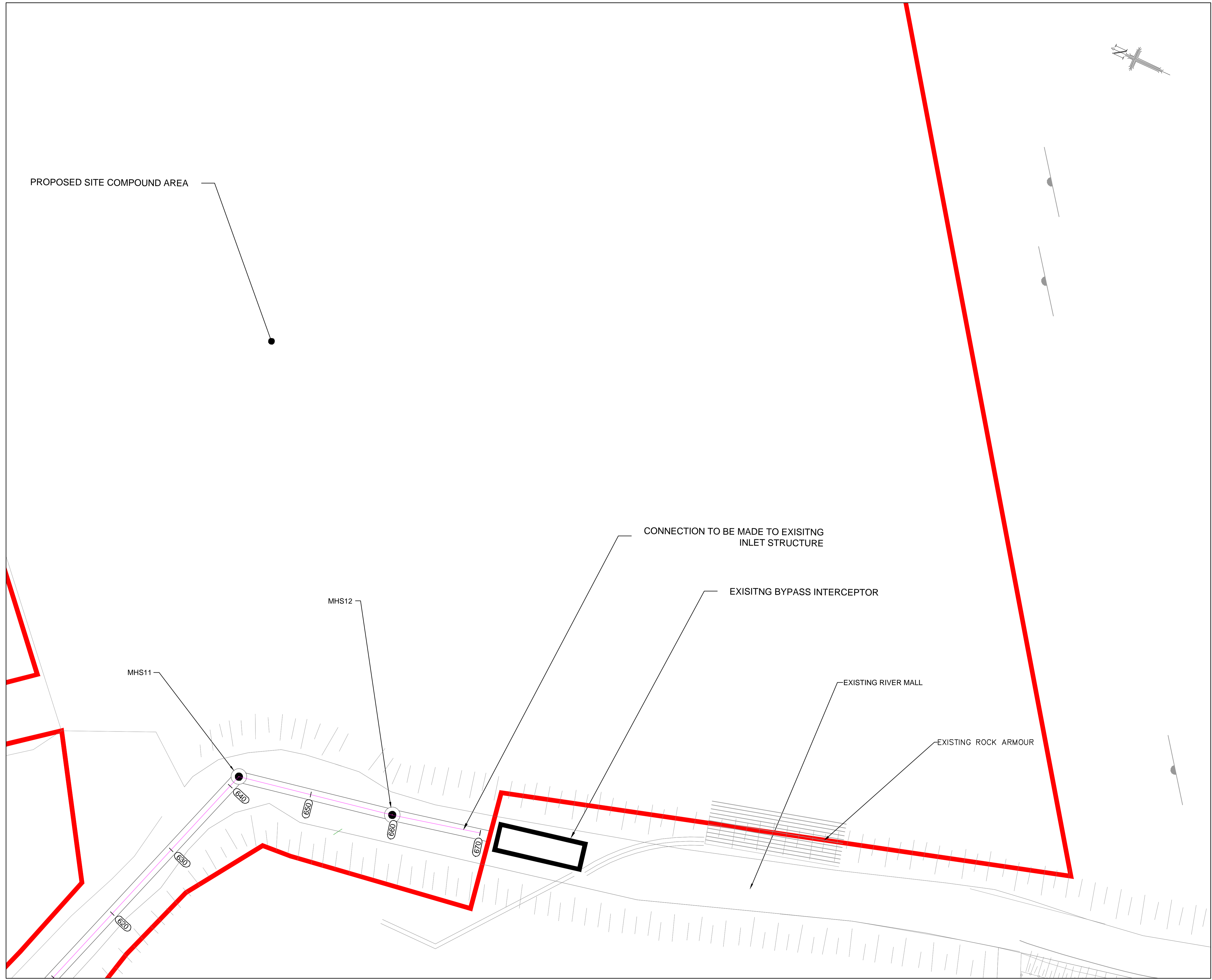
Title

Proposed Site Layout
(Sheet 6 of 9)

Scale	1:200	
Prepared by:	Checked	Date
M.C.	P.C.	NOV 23
Project Director	B.DOWNES	
Drawing Status	Planning Application	

TOBIN
CONSULTING ENGINEERS

Consulting, Civil and Structural Engineers,
Fairgreen House, Fairgreen Road,
Galway, Ireland.
tel: +353 (0)91-565211
fax: +353 (0)91-565398
e-mail: galway@tobin.ie
www.tobin.ie




- LEGEND**
- PROPOSED RED LINE BOUNDARY
 - PROPOSED SURFACE WATER PIPELINE
 - PROPOSED SURFACE WATER MANHOLE
 - PROPOSED PIPELINE CENTERLINE ALIGNMENT
 - EXISTING SURFACE WATER DISCHARGES TO BE CONNECTED TO PROPOSED PIPELINE

- NOTES**
1. FIGURED DIMENSIONS ONLY TO BE TAKEN FROM THIS DRAWING
 2. ALL DRAWINGS TO BE CHECKED BY THE CONTRACTOR ON SITE
 3. ENGINEER TO BE INFORMED BY THE CONTRACTOR OF ANY DISCREPANCIES BEFORE ANY WORK COMMENCES
 4. ALL LEVELS SHOWN RELATE TO ORDNANCE SURVEY DATUM AT MALIN HEAD, THE GEOGRAPHIC COORDINATE SYSTEM IS TO IRISH TRANSVERSE MERCATOR (ITM)

Rev.	Date	Description	By	Chkd.
D08	NOV 23	Planning Application	M.C.	P.C.
D07	AUG 23	DRAFT	M.C.	P.C.
D06	JUN 23	DRAFT	M.C.	P.C.

Client



Project

Templemore Infill Works

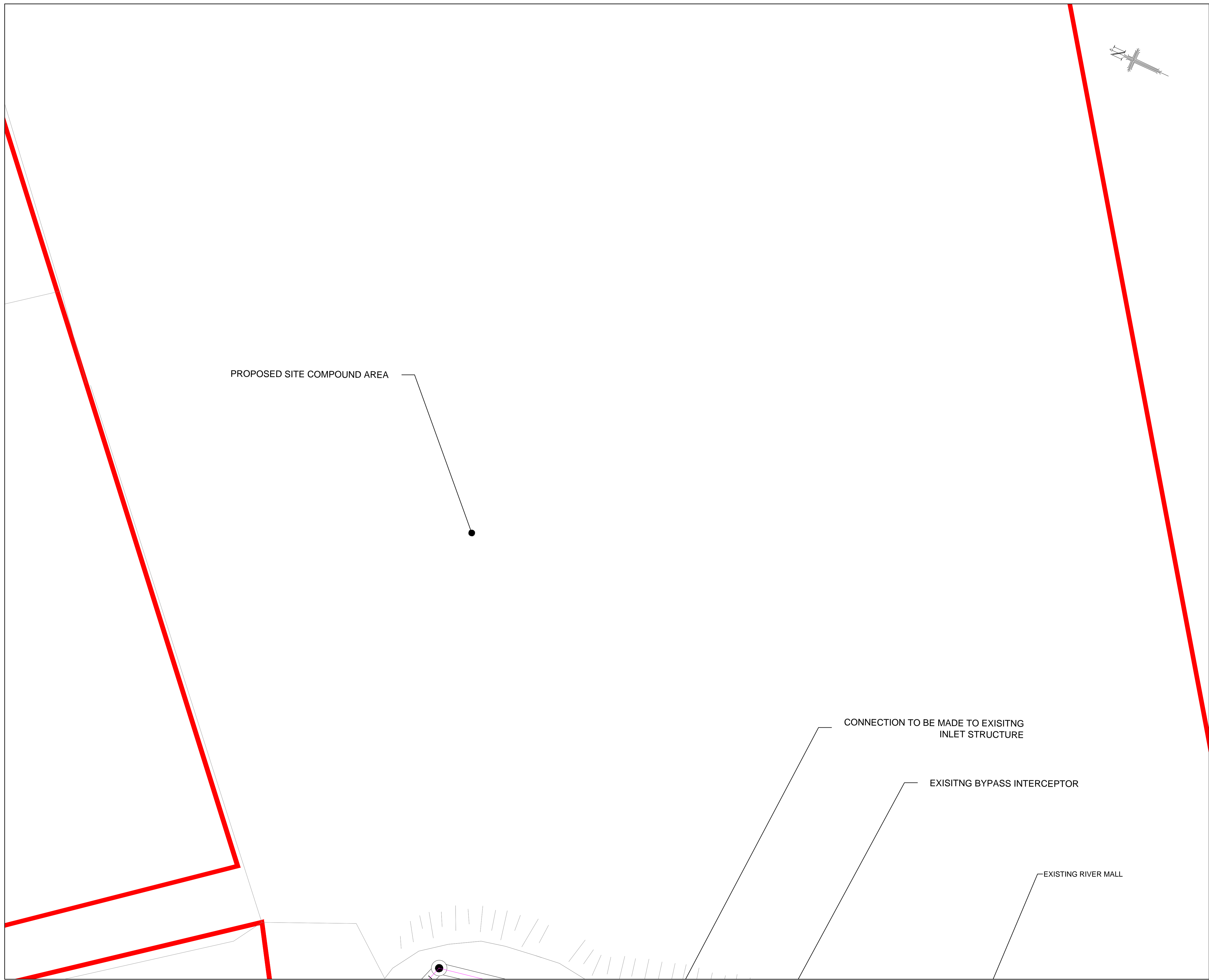
Title

Proposed Site Layout
(Sheet 7 of 9)

Scale	1:200	
Prepared by:	Checked	Date
M.C.	P.C.	NOV 23
Project Director	B.DOWNES	
Drawing Status	Planning Application	

TOBIN
CONSULTING ENGINEERS

Consulting, Civil and Structural Engineers,
Fairgreen House, Fairgreen Road,
Galway, Ireland.
tel: +353 (0)91-565211
fax: +353 (0)91-565398
e-mail: galway@tobin.ie
www.tobin.ie



LEGEND

- PROPOSED RED LINE BOUNDARY
- PROPOSED SURFACE WATER PIPELINE
- PROPOSED SURFACE WATER MANHOLE
- PROPOSED PIPELINE CENTERLINE ALIGNMENT
- - - EXISTING SURFACE WATER DISCHARGES TO BE CONNECTED TO PROPOSED PIPELINE

PROPOSED SITE COMPOUND AREA

CONNECTION TO BE MADE TO EXISTING INLET STRUCTURE

EXISTING BYPASS INTERCEPTOR

EXISTING RIVER MALL

NOTES

1. FIGURED DIMENSIONS ONLY TO BE TAKEN FROM THIS DRAWING
2. ALL DRAWINGS TO BE CHECKED BY THE CONTRACTOR ON SITE
3. ENGINEER TO BE INFORMED BY THE CONTRACTOR OF ANY DISCREPANCIES BEFORE ANY WORK COMMENCES
4. ALL LEVELS SHOWN RELATE TO ORDNANCE SURVEY DATUM AT MALIN HEAD, THE GEOGRAPHIC COORDINATE SYSTEM IS TO IRISH TRANSVERSE MERCATOR (ITM)

Rev.	Date	Description	By	Chkd.
D08	NOV 23	Planning Application	M.C.	P.C.
D07	AUG 23	DRAFT	M.C.	P.C.
D06	JUN 23	DRAFT	M.C.	P.C.

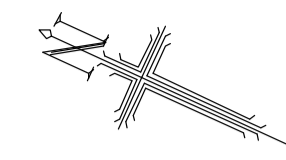
Client
 Comhairle Contae Thiobraid Árann
 Tipperary County Council

Project
 Templemore Infill Works

Title
 Proposed Site Layout
 (Sheet 8 of 9)

Scale	1:200	
Prepared by:	Checked	Date
M.C.	P.C.	NOV 23
Project Director	B.DOWNES	
Drawing Status	Planning Application	

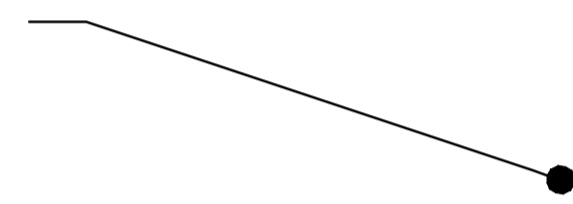
TOBIN
 CONSULTING ENGINEERS
 Consulting, Civil and Structural Engineers,
 Fairgreen House, Fairgreen Road,
 Galway, Ireland.
 tel: +353 (0)91-565211
 fax: +353 (0)91-565398
 e-mail: galway@tobin.ie
 www.tobin.ie



LEGEND

- PROPOSED RED LINE BOUNDARY
- PROPOSED SURFACE WATER PIPELINE
- PROPOSED SURFACE WATER MANHOLE
- PROPOSED PIPELINE CENTERLINE ALIGNMENT
- EXISTING SURFACE WATER DISCHARGES TO BE CONNECTED TO PROPOSED PIPELINE

PROPOSED SITE COMPOUND AREA



NOTES

1. FIGURED DIMENSIONS ONLY TO BE TAKEN FROM THIS DRAWING
2. ALL DRAWINGS TO BE CHECKED BY THE CONTRACTOR ON SITE
3. ENGINEER TO BE INFORMED BY THE CONTRACTOR OF ANY DISCREPANCIES BEFORE ANY WORK COMMENCES
4. ALL LEVELS SHOWN RELATE TO ORDNANCE SURVEY DATUM AT MALIN HEAD, THE GEOGRAPHIC COORDINATE SYSTEM IS TO IRISH TRANSVERSE MERCATOR (ITM)

Rev.	Date	Description	By	Chkd.
D08	NOV 23	Planning Application	M.C.	P.C.
D07	AUG 23	DRAFT	M.C.	P.C.
D06	JUN 23	DRAFT	M.C.	P.C.

Client

Comhairle Contae Thiobraid Árann
Tipperary County Council

Project

Templemore Infill Works

Title

Proposed Site Layout
(Sheet 9 of 9)

Scale	1:200	
Prepared by:	Checked	Date
M.C.	P.C.	NOV 23
Project Director	B.DOWNES	
Drawing Status	Planning Application	

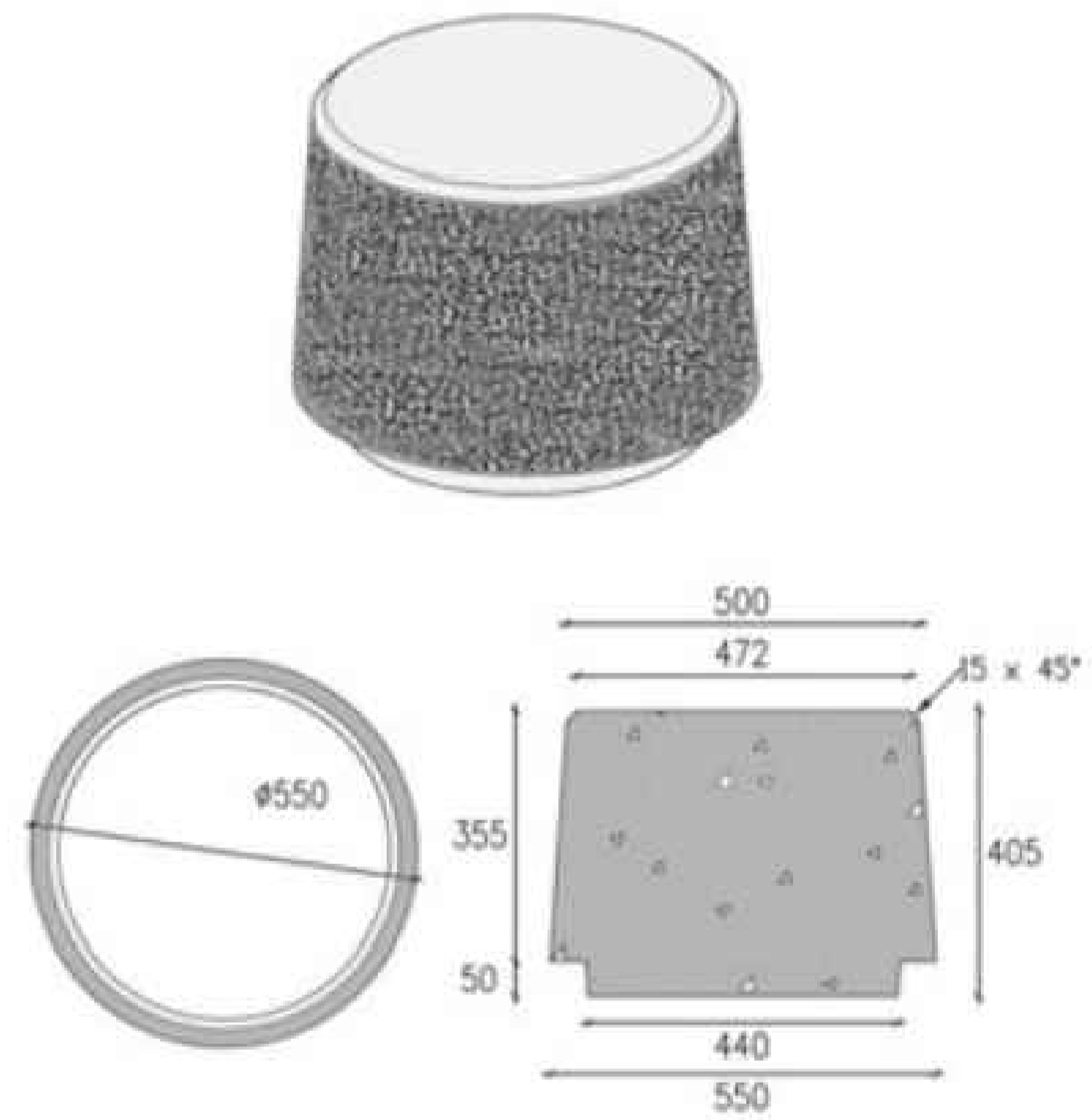
TOBIN

CONSULTING ENGINEERS

Consulting, Civil and Structural Engineers,
Fairgreen House, Fairgreen Road,
Galway, Ireland.
tel: +353 (0)91-565211
fax: +353 (0)91-565398
e-mail: galway@tobin.ie
www.tobin.ie

TOBIN Consulting Engineers will not be liable for any use of this document for any purpose other than that for which it was originally prepared and provided, except when specifically and explicitly agreed in writing by TOBIN Consulting Engineers, as copyright holder, no part of this document may be reproduced or transmitted in any form and this document shall not be relied upon by any third party for any purpose.	Issue
Drawing No. 11007-2028	D08

550x405mm




PROPOSED EXPOSED AGGREGATE BOLLARD
NOT TO SCALE

NOTES

1. FIGURED DIMENSIONS ONLY TO BE TAKEN FROM THIS DRAWING
2. ALL DRAWINGS TO BE CHECKED BY THE CONTRACTOR ON SITE
3. ENGINEER TO BE INFORMED BY THE CONTRACTOR OF ANY DISCREPANCIES BEFORE ANY WORK COMMENCES
4. ALL LEVELS SHOWN RELATE TO ORDNANCE SURVEY DATUM AT MALIN HEAD, THE GEOGRAPHIC COORDINATE SYSTEM IS TO IRISH TRANSVERSE MERCATOR (ITM)

Rev.	Date	Description	By	Chkd.
D08	NOV 23	Planning Application	M.C.	P.C.
D07	AUG 23	DRAFT	M.C.	P.C.
D06	JUN 23	DRAFT	M.C.	P.C.

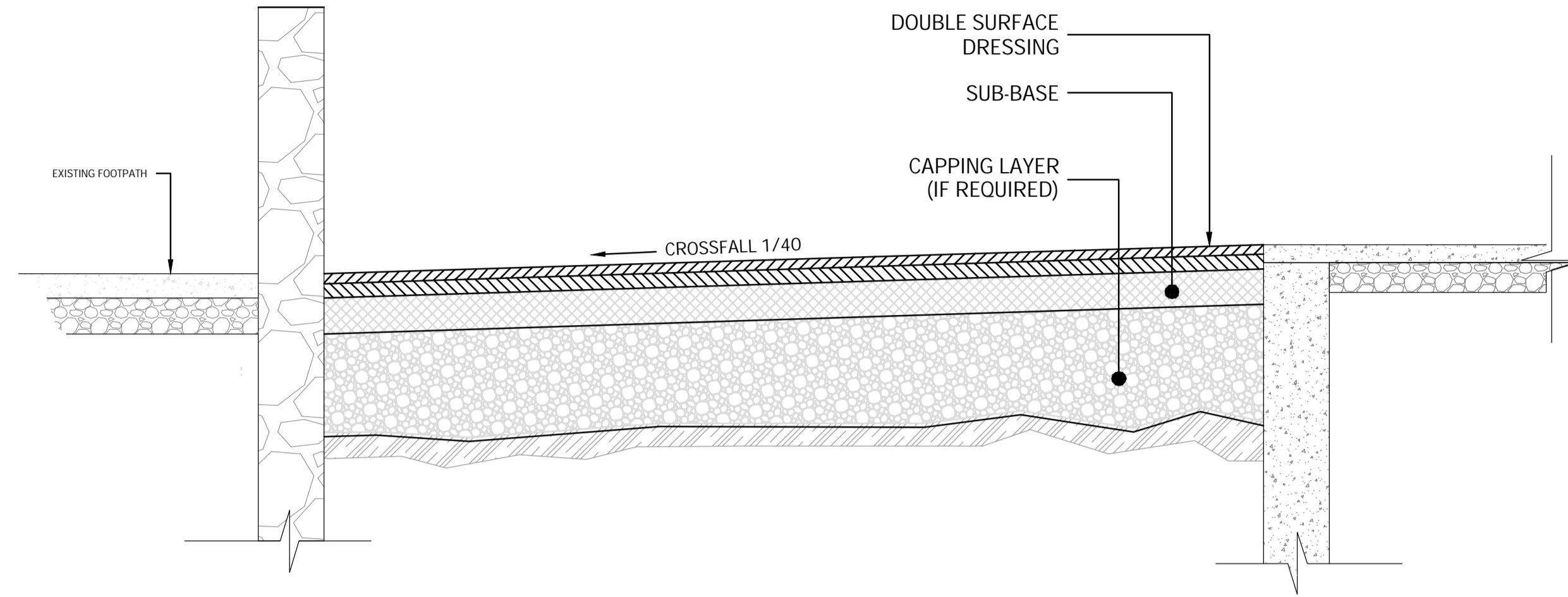
Client	 Comhairle Contae Thiobraid Árann Tipperary County Council
Project	Templemore Infill Works
Title	Typical Details

Scale	AS SHOWN	
Prepared by:	Checked	Date
M.C.	P.C.	NOV 23
Project Director	B.DOWNES	
Drawing Status	Planning Application	

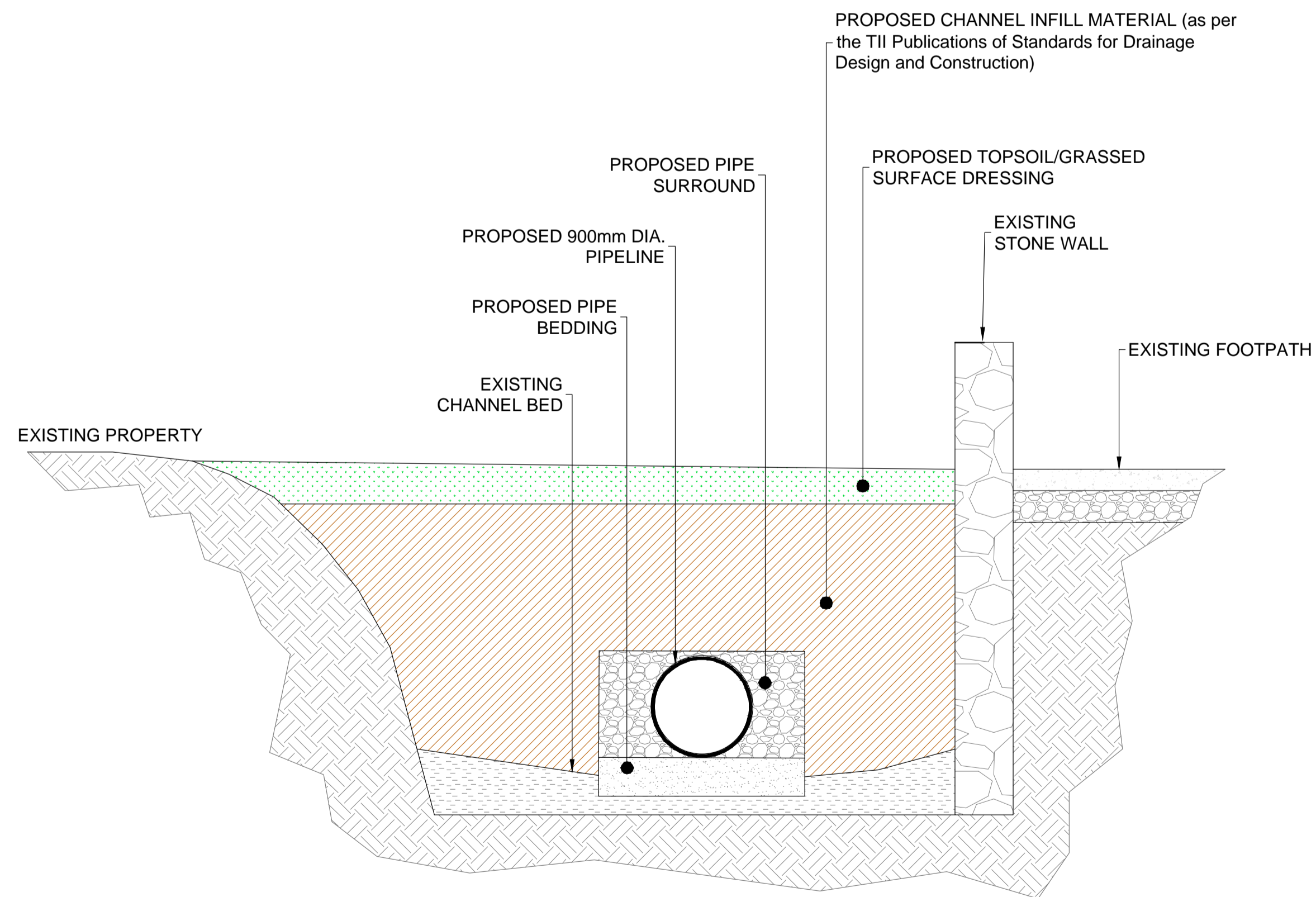
TOBIN
CONSULTING ENGINEERS

Consulting, Civil and Structural Engineers,
Fairgreen House, Fairgreen Road,
Galway, Ireland.
tel: +353 (0)91-565211
fax: +353 (0)91-565398
e-mail: galway@tobin.ie
www.tobin.ie

Issue	1
Drawing No.	11007-2029
	D08



PROPOSED INFILL DETAIL (PAVED AREAS) - TYPICAL CROSS SECTION
SCALE 1:20




PROPOSED INFILL DETAIL (GRASSED AREAS) - TYPICAL CROSS SECTION
SCALE 1:20

NOTES

1. FIGURED DIMENSIONS ONLY TO BE TAKEN FROM THIS DRAWING
2. ALL DRAWINGS TO BE CHECKED BY THE CONTRACTOR ON SITE
3. ENGINEER TO BE INFORMED BY THE CONTRACTOR OF ANY DISCREPANCIES BEFORE ANY WORK COMMENCES
4. ALL LEVELS SHOWN RELATE TO ORDNANCE SURVEY DATUM AT MALIN HEAD, THE GEOGRAPHIC COORDINATE SYSTEM IS TO IRISH TRANSVERSE MERCATOR (ITM)

Rev.	Date	Description	By	Chkd.
D08	NOV 23	Planning Application	M.C.	P.C.
D07	AUG' 23	DRAFT	M.C.	P.C.
D06	JUN' 23	DRAFT	M.C.	P.C.

Client



Project

Templemore Infill Works

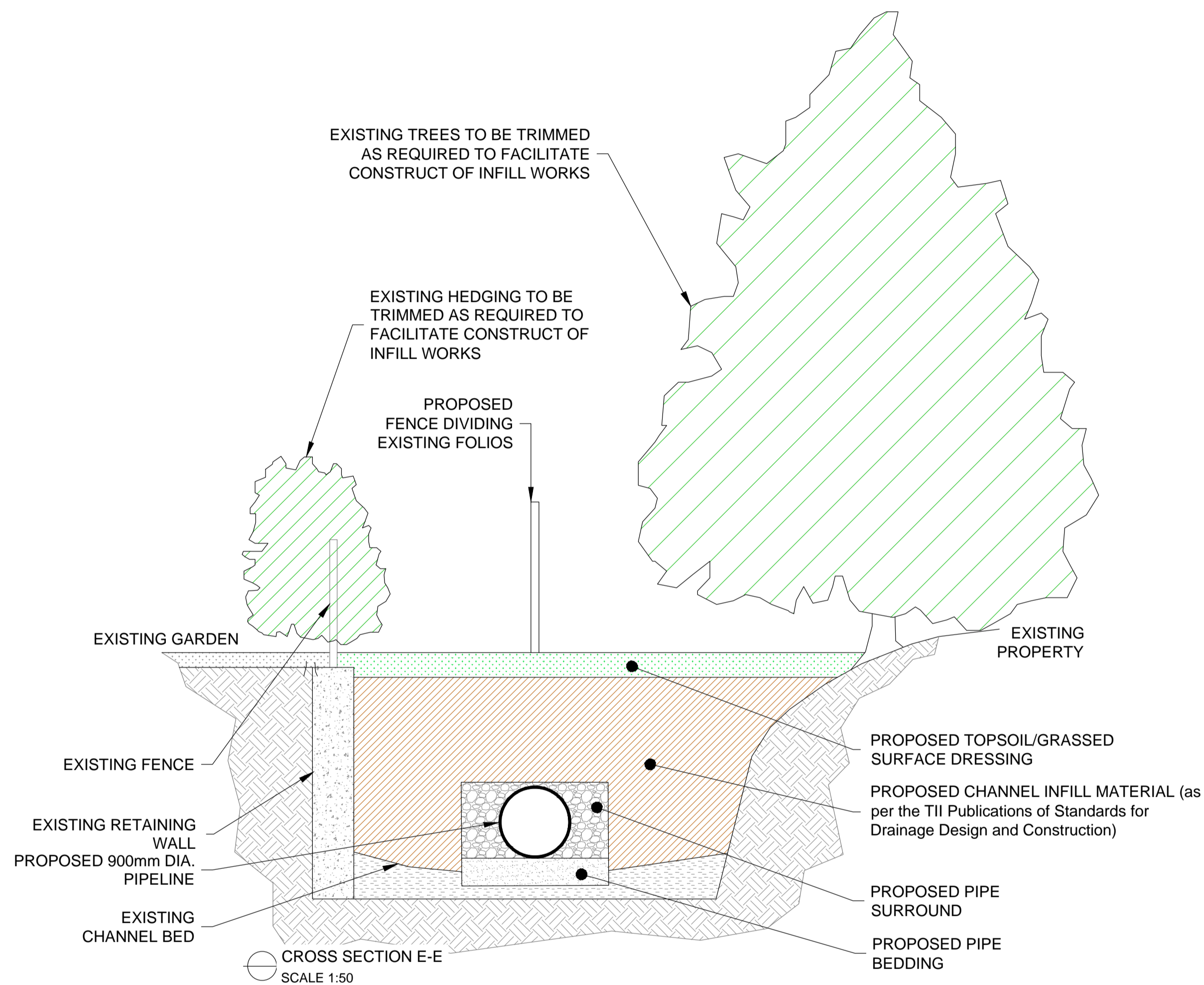
Title

Typical Cross Section Details

Scale	AS SHOWN	
Prepared by:	Checked	Date
M.C.	P.C.	NOV 23
Project Director	B.DOWNES	
Drawing Status	Planning Application	

TOBIN
CONSULTING ENGINEERS


Consulting, Civil and Structural Engineers,
Fairgreen House, Fairgreen Road,
Galway, Ireland.
tel: +353 (0)91-565211
fax: +353 (0)91-565398
e-mail: galway@tobin.ie
www.tobin.ie



- NOTES
1. FIGURED DIMENSIONS ONLY TO BE TAKEN FROM THIS DRAWING
 2. ALL DRAWINGS TO BE CHECKED BY THE CONTRACTOR ON SITE
 3. ENGINEER TO BE INFORMED BY THE CONTRACTOR OF ANY DISCREPANCIES BEFORE ANY WORK COMMENCES
 4. ALL LEVELS SHOWN RELATE TO ORDNANCE SURVEY DATUM AT MALIN HEAD, THE GEOGRAPHIC COORDINATE SYSTEM IS TO IRISH TRANSVERSE MERCATOR (ITM)

Rev.	Date	Description	By	Chkd.
D08	NOV 23	Planning Application	M.C.	P.C.
D01	Sep' 21	Amended per comments	M.C.	P.C.
D00	OCT' 21	DRAFT	M.C.	P.C.

Client



Comhairle Contae Thiobraid Árann
Tipperary County Council

Project

Templemore Infill Works

Title

Typical Cross Section Details

Scale	AS SHOWN	
Prepared by:	Checked	Date
M.C.	P.C.	NOV 23
Project Director	B.DOWNES	
Drawing Status	Planning Application	



Consulting, Civil and Structural Engineers,
Fairgreen House, Fairgreen Road,
Galway, Ireland.
tel: +353 (0)91-565211
fax: +353 (0)91-565398
e-mail: galway@tobin.ie
www.tobin.ie



LEGEND:

	Existing Footpath(retained)
	Existing Pavement(retained)
	Footway - Concrete
	Tactile Paving - Buff
	Kerb - Full Height 125mm
	Kerb - Pedestrian 6mm

- NOTES**
1. FIGURED DIMENSIONS ONLY TO BE TAKEN FROM THIS DRAWING
 2. ALL DRAWINGS TO BE CHECKED BY THE CONTRACTOR ON SITE
 3. ENGINEER TO BE INFORMED BY THE CONTRACTOR OF ANY DISCREPANCIES BEFORE ANY WORK COMMENCES
 4. ALL LEVELS SHOWN RELATE TO ORDNANCE SURVEY DATUM AT MALIN HEAD, THE GEOGRAPHIC COORDINATE SYSTEM IS TO IRISH TRANSVERSE MERCATOR (ITM)
 5. EXISTING BRIDGE STRUCTURES MAY CONTAIN UTILITY SERVICES WHICH WILL REQUIRE DIVERSION PRIOR TO DEMOLITION OF EXISTING STRUCTURES

Rev.	Date	Description	By	Chkd.
D01	Aug' 22	DRAFT	B.M.	P.C.

Client

Comhairle Contae Thiobraid Árann
Tipperary County Council

Project

Templemore Infill Works

Title

Walls and Amenity Areas

Scale	1:250	
Prepared by:	Checked	Date
B.M.	P.C.	Aug' 22
Project Director	B.DOWNES	
Drawing Status	DRAFT	

Consulting, Civil and Structural Engineers,
Fairgreen House, Fairgreen Road,
Galway, Ireland.
tel: +353-(0)91-565211
fax: +353-(0)91-565398
e-mail: galway@tobin.ie
www.tobin.ie

Tobin Consulting Engineers will not be liable for any use of this document for any purpose other than that for which it was originally prepared and provided. Except when specifically and explicitly agreed in writing by Tobin Consulting Engineers, as copyright holder, no part of this document may be reproduced or transmitted in any form and this document shall not be relied upon by any third party for any purpose.

Drawing No. **11007-2033** **D01**



- Centre line dashed RRM002B
- Continuous Centre line RRM001
- STOP Stop line RRM017

- NOTES**
1. FIGURED DIMENSIONS ONLY TO BE TAKEN FROM THIS DRAWING
 2. ALL DRAWINGS TO BE CHECKED BY THE CONTRACTOR ON SITE
 3. ENGINEER TO BE INFORMED BY THE CONTRACTOR OF ANY DISCREPANCIES BEFORE ANY WORK COMMENCES
 4. ALL LEVELS SHOWN RELATE TO ORDNANCE SURVEY DATUM AT MALIN HEAD, THE GEOGRAPHIC COORDINATE SYSTEM IS TO IRISH TRANSVERSE MERCATOR (ITM)
 5. EXISTING BRIDGE STRUCTURES MAY CONTAIN UTILITY SERVICES WHICH WILL REQUIRE DIVERSION PRIOR TO DEMOLITION OF EXISTING STRUCTURES

Rev.	Date	Description	By	Chkd.
D01	Aug' 22	DRAFT	B.M.	P.C.

Client
 Comhairle Contae Thiobraid Árann
 Tipperary County Council

Project
 Templemore Infill Works

Title
 Traffic Signs and Road Markings

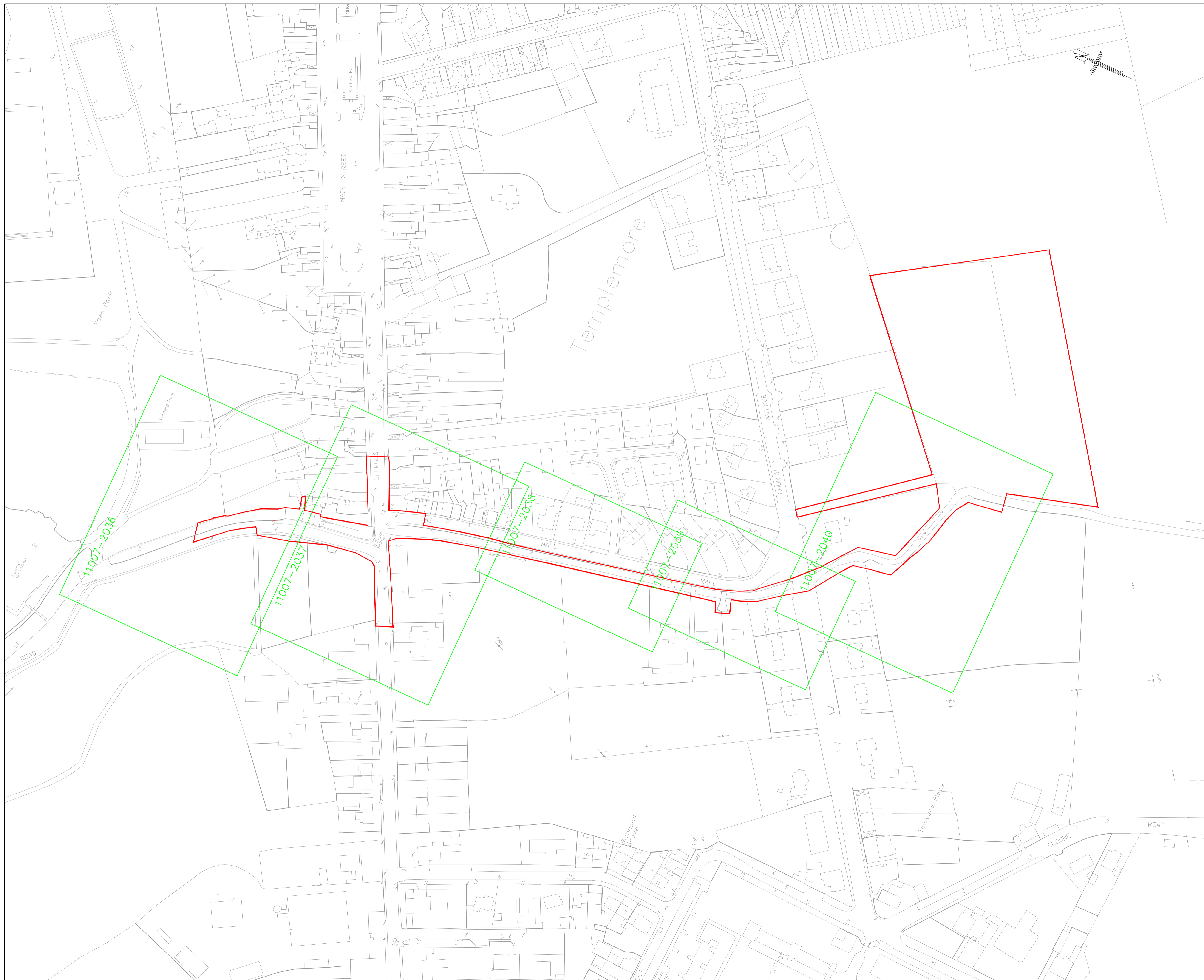
Scale	1:250	
Prepared by:	Checked	Date
B.M.	P.C.	Aug' 22
Project Director	B.DOWNES	
Drawing Status	DRAFT	

Consulting, Civil and Structural Engineers,
 Fairgreen House, Fairgreen Road,
 Galway, Ireland.
 tel: +353-(0)91-565211
 fax: +353-(0)91-565398
 e-mail: galway@tobin.ie
 www.tobin.ie

Tobin Consulting Engineers will not be liable for any use of this document for any purpose other than that for which it was originally prepared and provided. Except where specifically and explicitly agreed in writing by Tobin Consulting Engineers, as copyright holder, no part of this document may be reproduced or transmitted in any form and this document shall not be relied upon by any third party for any purpose.

Drawing No. **11007-2034** **D01**

1:500



LEGEND

— PROPOSED RED LINE BOUNDARY

NOTES

1. FIGURED DIMENSIONS ONLY TO BE TAKEN FROM THIS DRAWING
2. ALL DRAWINGS TO BE CHECKED BY THE CONTRACTOR ON SITE
3. ENGINEER TO BE INFORMED BY THE CONTRACTOR OF ANY DISCREPANCIES BEFORE ANY WORK COMMENCES
4. ALL LEVELS SHOWN RELATE TO ORDNANCE SURVEY DATUM AT MALIN HEAD, THE GEOGRAPHIC COORDINATE SYSTEM IS TO IRISH TRANSVERSE MERCATOR (ITM)

Rev.	Date	Description	By	Chkd.
D08	NOV 23	Planning Application	M.C.	P.C.
D07	AUG 23	DRAFT	M.C.	P.C.
D06	JUN 23	DRAFT	M.C.	P.C.

Client



Project

Templemore Infill Works

Title

Key Plan to Landscaping

Scale 1:1250

Prepared by: M.C.	Checked P.C.	Date NOV 23
Project Director B.DOWNES		
Drawing Status Planning Application		

TOBIN
CONSULTING ENGINEERS

Consulting, Civil and Structural Engineers,
Fairgreen House, Fairgreen Road,
Galway, Ireland.
tel: +353 (0)91-565211
fax: +353 (0)91-565398
e-mail: galway@tobin.ie
www.tobin.ie

TOBIN Consulting Engineers will not be liable for any use of this document for any purpose other than that for which it was originally prepared and provided, except where specifically and explicitly agreed in writing by TOBIN Consulting Engineers, as copyright holder, no part of this document may be reproduced or transmitted in any form and this document shall not be relied upon by any third party for any purpose.

Drawing No. 11007-2035 D08



LEGEND

- PROPOSED RED LINE BOUNDARY
- PROPOSED FOOTPATH
- PROPOSED TOPSOIL / GRASS
- PROPOSED HARDSTAND / AC PAVEMENT
- PROPOSED STONE WALL
- EXISTING STONE WALL
- EXISTING WALL TO BE DEMOLISHED
- PROPOSED GULLY CONNECTED TO PROPOSED HEADER PIPE

- NOTES**
1. FIGURED DIMENSIONS ONLY TO BE TAKEN FROM THIS DRAWING
 2. ALL DRAWINGS TO BE CHECKED BY THE CONTRACTOR ON SITE
 3. ENGINEER TO BE INFORMED BY THE CONTRACTOR OF ANY DISCREPANCIES BEFORE ANY WORK COMMENCES
 4. ALL LEVELS SHOWN RELATE TO ORDNANCE SURVEY DATUM AT MALIN HEAD, THE GEOGRAPHIC COORDINATE SYSTEM IS TO IRISH TRANSVERSE MERCATOR (ITM)
 5. EXISTING BRIDGE STRUCTURES MAY CONTAIN UTILITY SERVICES WHICH WILL REQUIRE DIVERSION PRIOR TO DEMOLITION OF EXISTING STRUCTURES

Rev.	Date	Description	By	Chkd.
D08	April' 23	Planning Application	M.C.	P.C.
D07	AUG' 23	DRAFT	M.C.	P.C.
D06	JUN' 23	DRAFT	M.C.	P.C.

Client



Project

Templemore Infill Works

Title

**Proposed Landscape Works
(Sheet 1 of 4)**

Scale **1:250**

Prepared by: M.C.	Checked P.C.	Date AUG' 23
Project Director B.DOWNES		
Drawing Status Planning Application		

TOBIN
CONSULTING ENGINEERS

Consulting, Civil and Structural Engineers,
Fairgreen House, Fairgreen Road,
Galway, Ireland.
tel: +353-(0)91-565211
fax: +353-(0)91-565398
e-mail: galway@tobin.ie
www.tobin.ie

SURFACE WATER COLLECTION SYSTEM IN EXISTING COURTYARD TO BE CONNECTED TO DRAINAGE HEADER PIPE

PROPOSED 1.4m WIDE FOOTPATH AROUND EXISTING STRUCTURES

EXISTING PRIVATE ENTRANCE TO BE RETAINED

EXISTING STONE WALL TO BE REMOVED

PROPOSED AC PAVEMENT SEE DWG. 11007-2018

PROPOSED STONE WALL

EXISTING STONE WALL TO BE REMOVED

PROPOSED FOOTPATH

PROPOSED STREETSCAPE

EXISTING FOOTPATH TO BE REMOVED AND REINSTATED

ROAD REINSTATEMENT TO MATCH EXISTING

JUNCTION AND CORNER RADII TO PROVIDE FOR PEDESTRIAN DESIRE LINES

EXISTING FOOTPATH TO BE REMOVED AND REINSTATED

TEMPLEMORE MOTORS

PROPOSED EXPOSED AGGREGATE BOLLARD IG SEE DWG. 11007-2019

YOUNG'S GARAGE

O'DWYER BRIDGE

PROPOSED FOOTPATH

EXISTING STONE WALL TO BE REMOVED

PROPOSED STONE WALL

EXISTING STONE WALL TO REMAIN IN PLACE

PROPOSED AC PAVEMENT SEE DWG. 11007-2018

POTENTIAL VEHICULAR ACCESS

PROPOSED CONCRETE HEADWALL DISCHARGING TO EXISTING CHANNEL

LEGEND

- PROPOSED RED LINE BOUNDARY
- PROPOSED TOPSOIL / GRASS
- PROPOSED HARDSTAND / AC PAVEMENT
- PROPOSED FOOTPATH
- PROPOSED STONE WALL
- EXISTING STONE WALL
- PROPOSED STREETSCAPE
- EXISTING WALL TO BE DEMOLISHED
- PROPOSED GULLY CONNECTED TO PROPOSED HEADER PIPE

NOTES

1. FIGURED DIMENSIONS ONLY TO BE TAKEN FROM THIS DRAWING
2. ALL DRAWINGS TO BE CHECKED BY THE CONTRACTOR ON SITE
3. ENGINEER TO BE INFORMED BY THE CONTRACTOR OF ANY DISCREPANCIES BEFORE ANY WORK COMMENCES
4. ALL LEVELS SHOWN RELATE TO ORDNANCE SURVEY DATUM AT MALIN HEAD, THE GEOGRAPHIC COORDINATE SYSTEM IS TO IRISH TRANSVERSE MERCATOR (ITM)
5. EXISTING BRIDGE STRUCTURES MAY CONTAIN UTILITY SERVICES WHICH WILL REQUIRE DIVERSION PRIOR TO DEMOLITION OF EXISTING STRUCTURES

Rev.	Date	Description	By	Chkd.
D08	April 23	Planning Application	M.C.	P.C.
D07	AUG 23	DRAFT	M.C.	P.C.
D06	OCT 22	DRAFT	JOF	BM

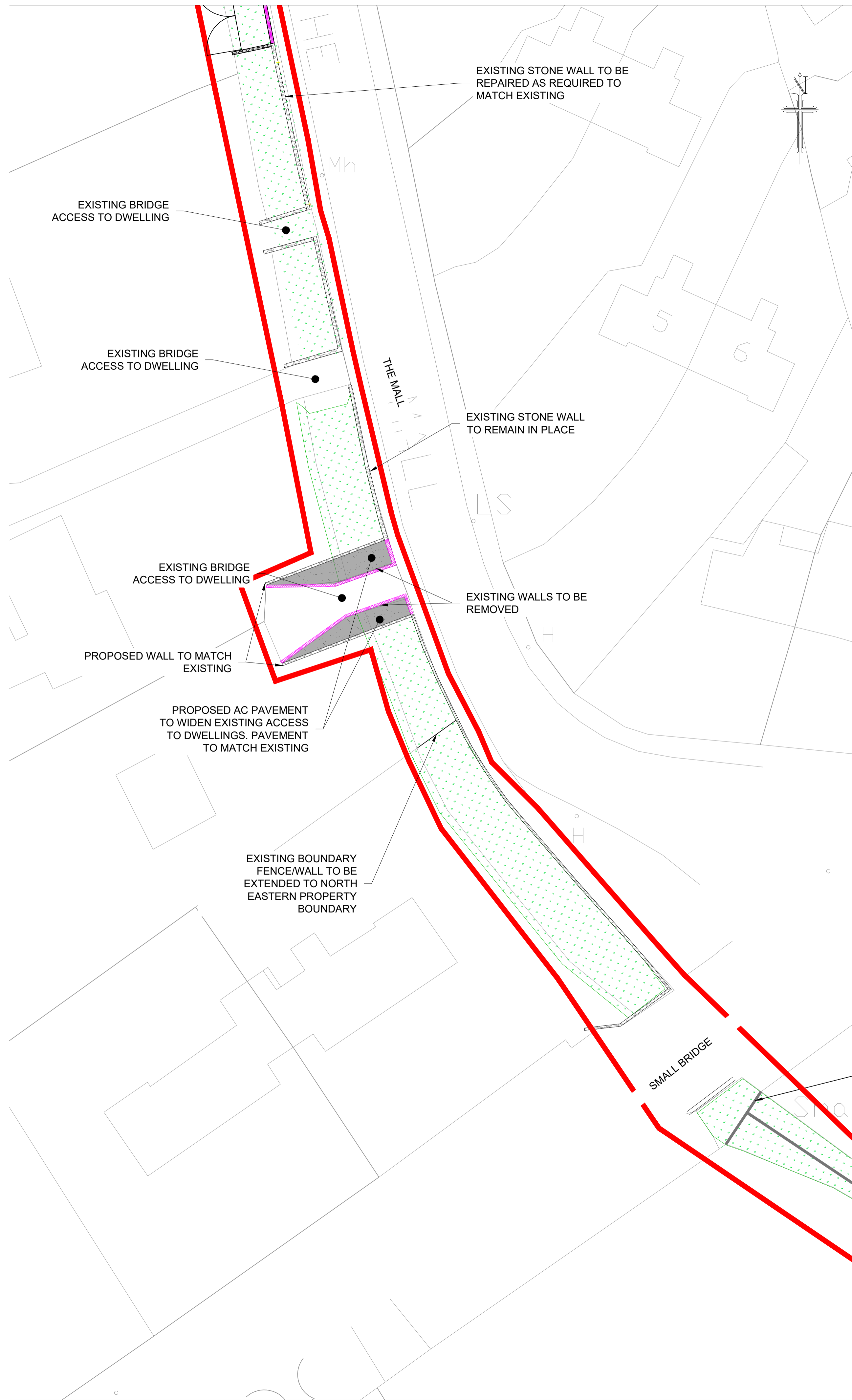
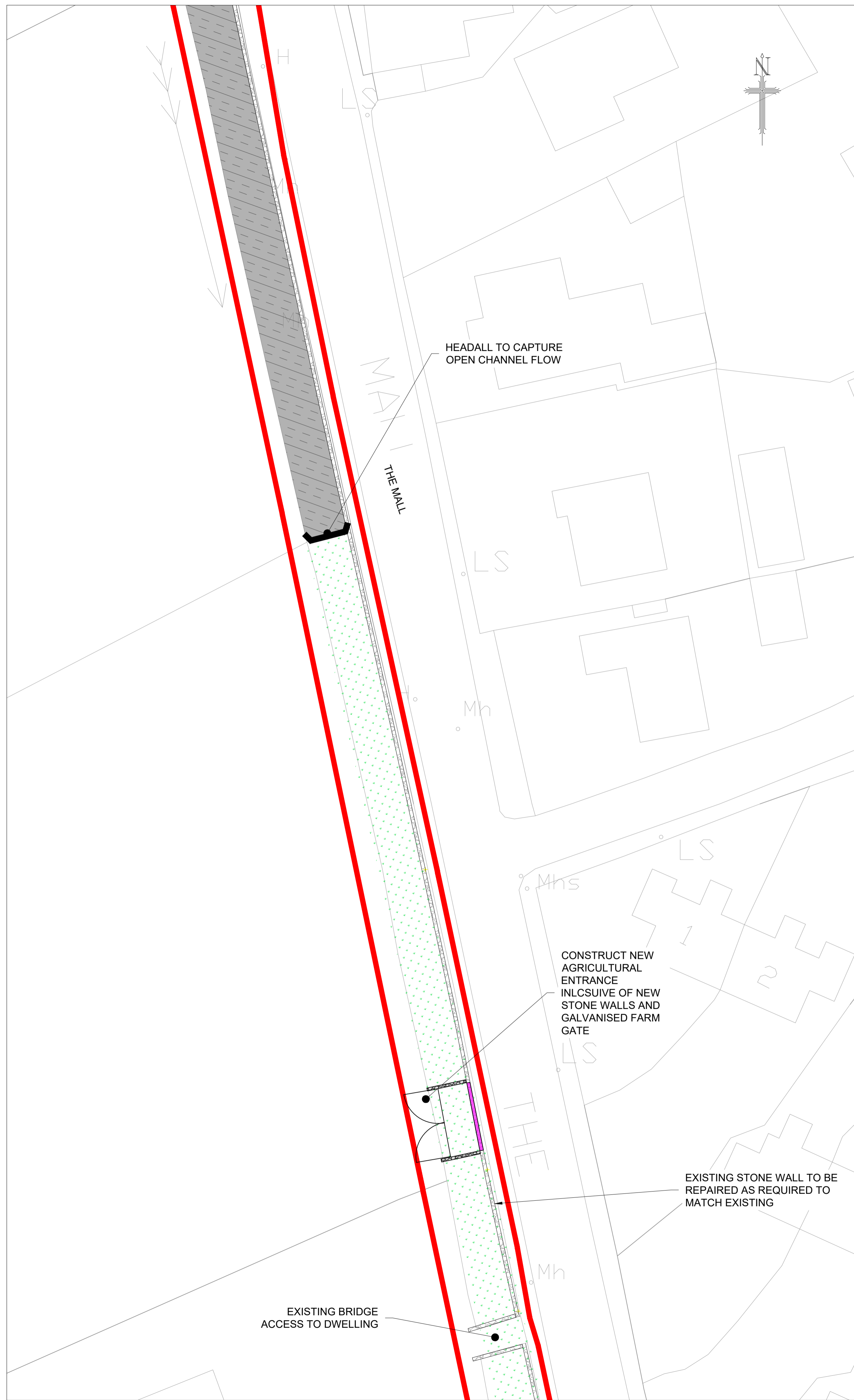
Client


Project
Templemore Infill Works

Title
Proposed Landscape Works (Sheet 2 of 4)

Scale	1:250	
Prepared by:	Checked	Date
JOF	P.C.	AUG 23
Project Director	B.DOWNES	
Drawing Status	Planning Application	

TOBIN
 CONSULTING ENGINEERS
 Consulting, Civil and Structural Engineers,
 Fairgreen House, Fairgreen Road,
 Galway, Ireland.
 tel: +353 (0)91-565211
 fax: +353 (0)91-565398
 e-mail: galway@tobin.ie
 www.tobin.ie



- LEGEND**
- PROPOSED RED LINE BOUNDARY
 - PROPOSED TOPSOIL / GRASS
 - PROPOSED HARDSTAND / AC PAVEMENT
 - PROPOSED FOOTPATH
 - PROPOSED STONE WALL
 - EXISTING STONE WALL
 - EXISTING WALL TO BE DEMOLISHED
 - EXISTING CHANNEL TO REMAIN

- NOTES**
1. FIGURED DIMENSIONS ONLY TO BE TAKEN FROM THIS DRAWING
 2. ALL DRAWINGS TO BE CHECKED BY THE CONTRACTOR ON SITE
 3. ENGINEER TO BE INFORMED BY THE CONTRACTOR OF ANY DISCREPANCIES BEFORE ANY WORK COMMENCES
 4. ALL LEVELS SHOWN RELATE TO ORDNANCE SURVEY DATUM AT MALIN HEAD, THE GEOGRAPHIC COORDINATE SYSTEM IS TO IRISH TRANSVERSE MERCATOR (TM)
 5. EXISTING BRIDGE STRUCTURES MAY CONTAIN UTILITY SERVICES WHICH WILL REQUIRE DIVERSION PRIOR TO DEMOLITION OF EXISTING STRUCTURES

Rev.	Date	Description	By	Chkd.
D08	April' 23	Planning Application	M.C.	P.C.
D07	AUG' 23	DRAFT	M.C.	P.C.
D06	JUN' 23	DRAFT	M.C.	P.C.

Client



Project

Templemore Infill Works

Title

Proposed Landscape Works (Sheet 3 of 4)

Scale **1:250**

Prepared by:	Checked	Date
M.C.	P.C.	AUG' 23
Project Director B.DOWNES		
Drawing Status	Planning	
	Application	

TOBIN
CONSULTING ENGINEERS

Consulting, Civil and Structural Engineers,
Fairgreen House, Fairgreen Road,
Galway, Ireland.
tel: +353-(0)91-565211
fax: +353-(0)91-565398
e-mail: galway@tobin.ie
www.tobin.ie



LEGEND

- PROPOSED RED LINE BOUNDARY
- PROPOSED CONCRETE BLOCK WALL
- PROPOSED TOPSOIL / GRASS

- NOTES**
1. FIGURED DIMENSIONS ONLY TO BE TAKEN FROM THIS DRAWING
 2. ALL DRAWINGS TO BE CHECKED BY THE CONTRACTOR ON SITE
 3. ENGINEER TO BE INFORMED BY THE CONTRACTOR OF ANY DISCREPANCIES BEFORE ANY WORK COMMENCES
 4. ALL LEVELS SHOWN RELATE TO ORDNANCE SURVEY DATUM AT MALIN HEAD, THE GEOGRAPHIC COORDINATE SYSTEM IS TO IRISH TRANSVERSE MERCATOR (ITM)

Rev.	Date	Description	By	Chkd.
D08	April '23	Planning Application	M.C.	P.C.
D07	AUG' 23	DRAFT	M.C.	P.C.
D06	JUN' 23	DRAFT	M.C.	P.C.

Client



Project

Templemore Infill Works

Title

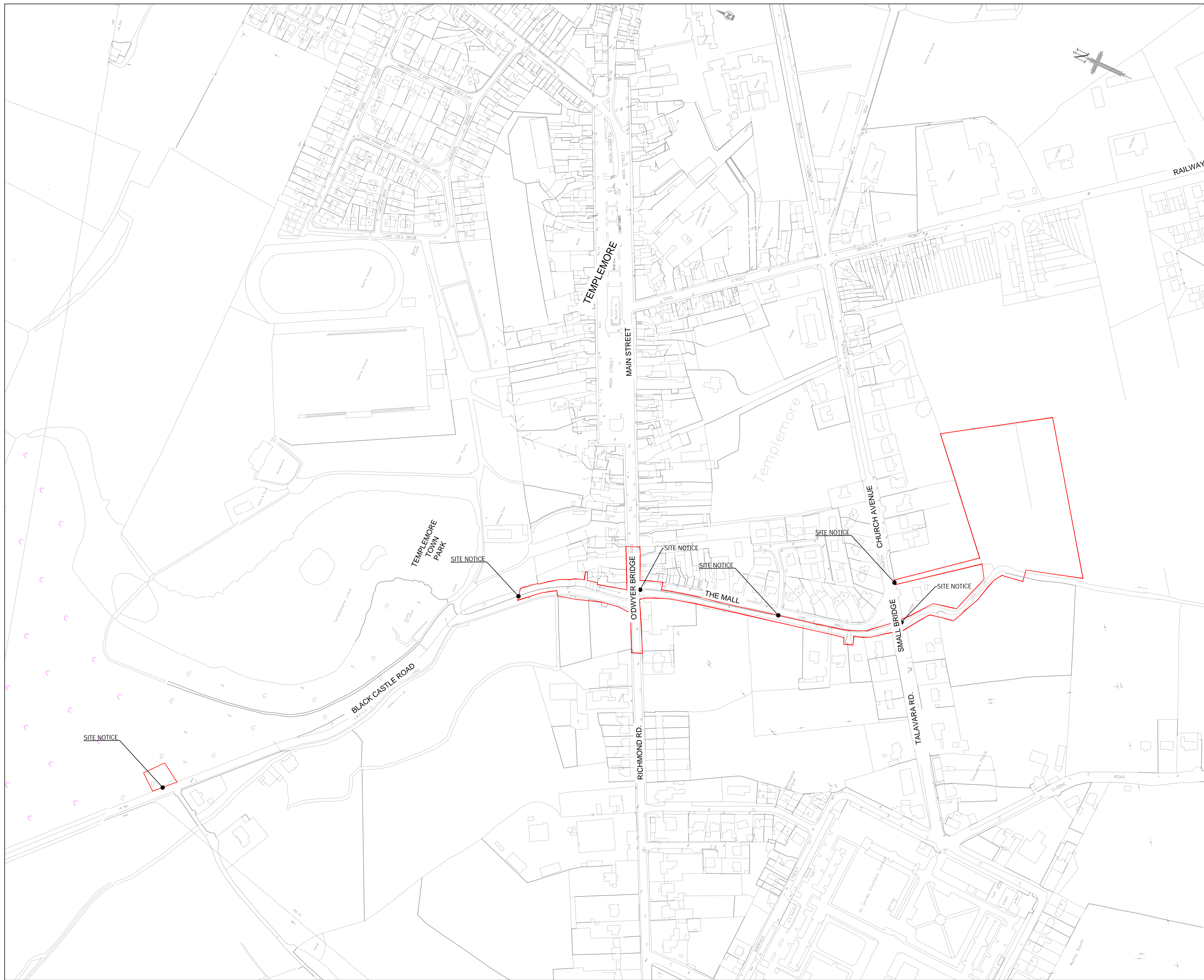
**Proposed Landscape Works
(Sheet 4 of 4)**

Scale	1:250	
Prepared by:	Checked	Date
M.C.	P.C.	AUG' 23
Project Director	B.DOWNES	
Drawing Status	Planning Application	

TOBIN
CONSULTING ENGINEERS

Consulting, Civil and Structural Engineers,
Fairgreen House, Fairgreen Road,
Galway, Ireland.
tel: +353 (0)91-565211
fax: +353 (0)91-565398
e-mail: galway@tobin.ie
www.tobin.ie

<small>TOBIN Consulting Engineers will not be liable for any use of this document for any purpose other than that for which it was originally prepared and provided, except when specifically and explicitly agreed in writing by TOBIN Consulting Engineers, as copyright holder, no part of this document may be reproduced or transmitted in any form and this document shall not be relied upon by any third party for any purpose.</small>		Issue
Drawing No.	11007-2039	D08



LEGEND

— PROPOSED RED LINE BOUNDARY

NOTES

1. FIGURED DIMENSIONS ONLY TO BE TAKEN FROM THIS DRAWING
2. ALL DRAWINGS TO BE CHECKED BY THE CONTRACTOR ON SITE
3. ENGINEER TO BE INFORMED BY THE CONTRACTOR OF ANY DISCREPANCIES BEFORE ANY WORK COMMENCES
4. ALL LEVELS SHOWN RELATE TO ORDNANCE SURVEY DATUM AT MALIN HEAD, THE GEOGRAPHIC COORDINATE SYSTEM IS TO IRISH TRANSVERSE MERCATOR (ITM)

Rev.	Date	Description	By	Chkd.
D08	April 23	Planning Application	M.C.	P.C.

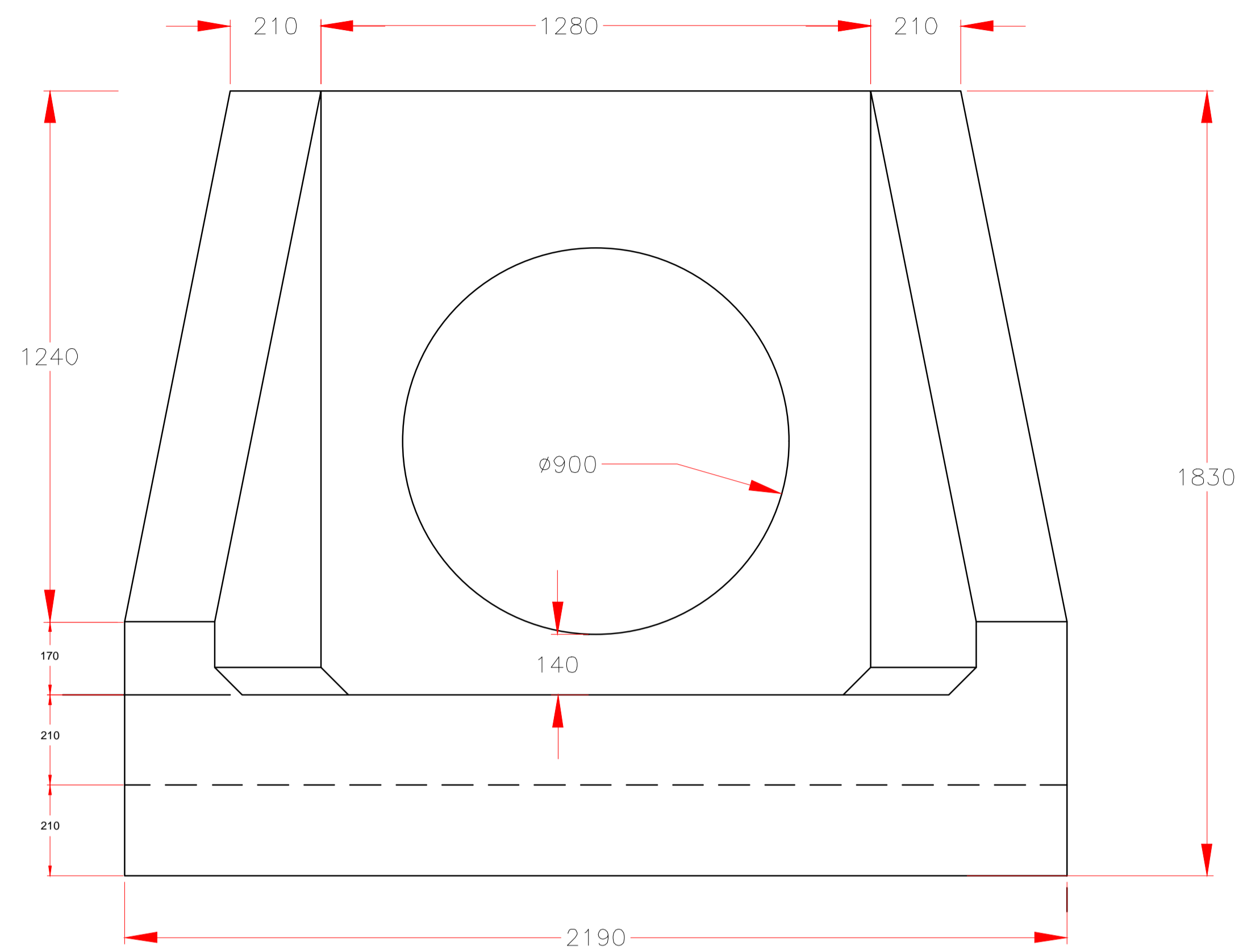
Client
 Comhairle Contae Thiobraid Árann
 Tipperary County Council

Project
 Templemore Infill Works

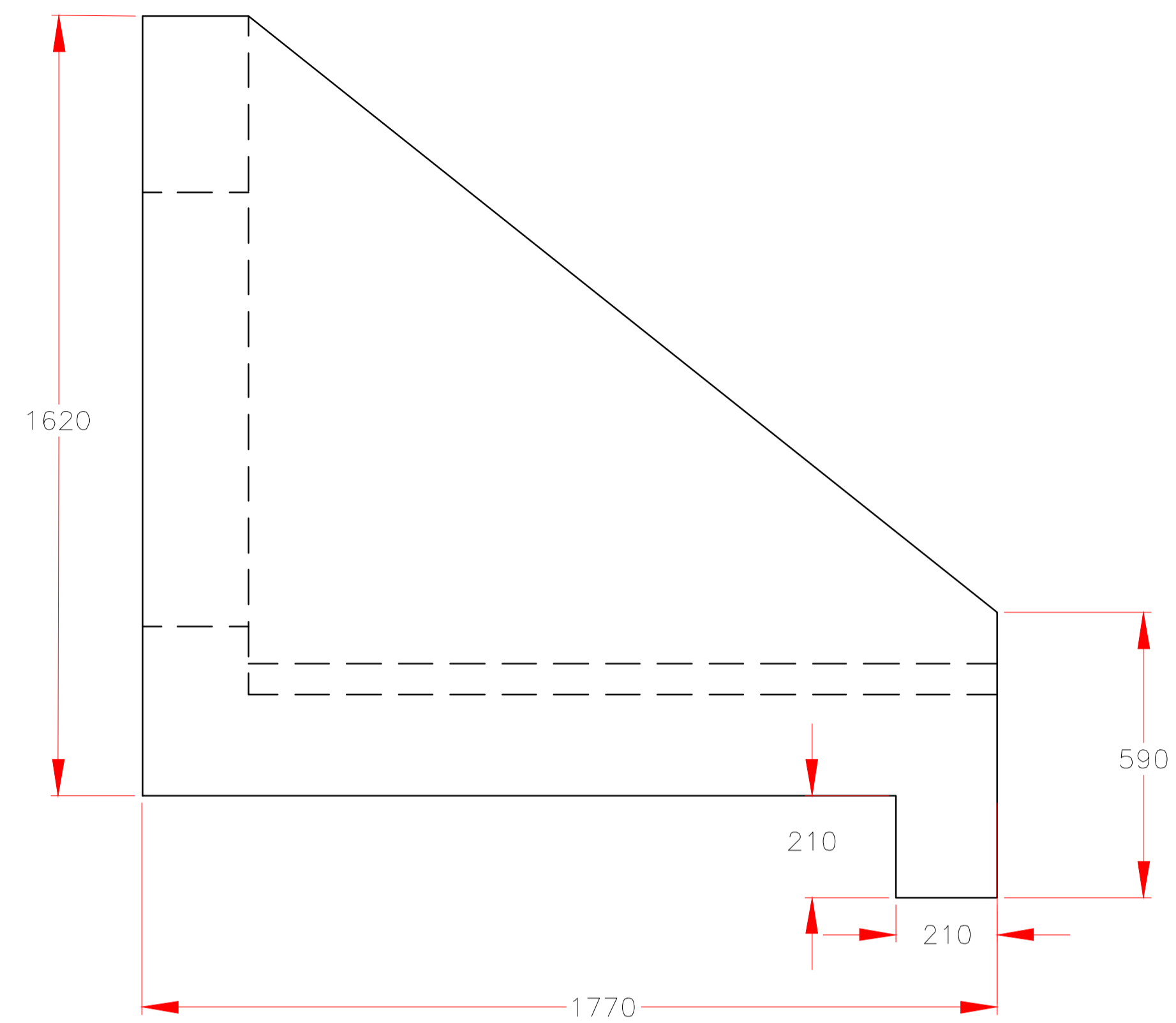
Title
 SITE NOTICE LOCATIONS

Scale	1:2000	
Prepared by:	Checked	Date
M.C.	P.C.	NOV 23
Project Director	B.DOWNES	
Drawing Status	Planning Application	

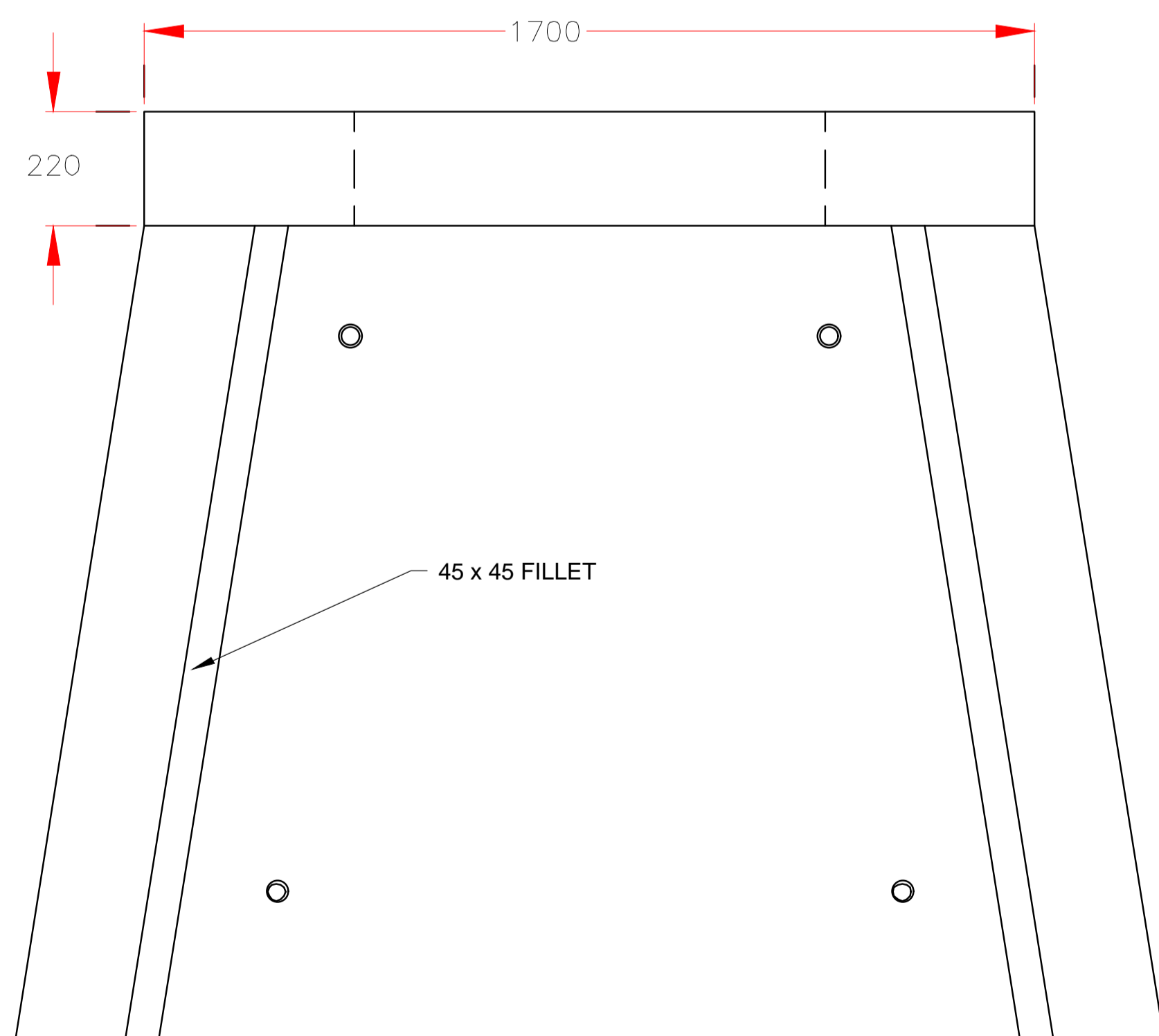
TOBIN
 CONSULTING ENGINEERS
 Consulting, Civil and Structural Engineers,
 Fairgreen House, Fairgreen Road,
 Galway, Ireland.
 tel: +353 (0)91-565211
 fax: +353 (0)91-565398
 e-mail: galway@tobin.ie
 www.tobin.ie



ELEVATION



END ELEVATION




PLAN

NOTES

1. FIGURED DIMENSIONS ONLY TO BE TAKEN FROM THIS DRAWING
2. ALL DRAWINGS TO BE CHECKED BY THE CONTRACTOR ON SITE
3. ENGINEER TO BE INFORMED BY THE CONTRACTOR OF ANY DISCREPANCIES BEFORE ANY WORK COMMENCES
4. ALL LEVELS SHOWN RELATE TO ORDNANCE SURVEY DATUM AT MALIN HEAD, THE GEOGRAPHIC COORDINATE SYSTEM IS TO IRISH TRANSVERSE MERCATOR (ITM)

Rev.	Date	Description	By	Chkd.
D08	NOV 23	Planning Application	M.C.	P.C.
D07	AUG' 23	DRAFT	M.C.	P.C.
D06	JUN' 23	DRAFT	M.C.	P.C.

Client	 Comhairle Contae Thiobraid Árann Tipperary County Council
Project	Templemore Infill Works
Title	Typical Headwall Details

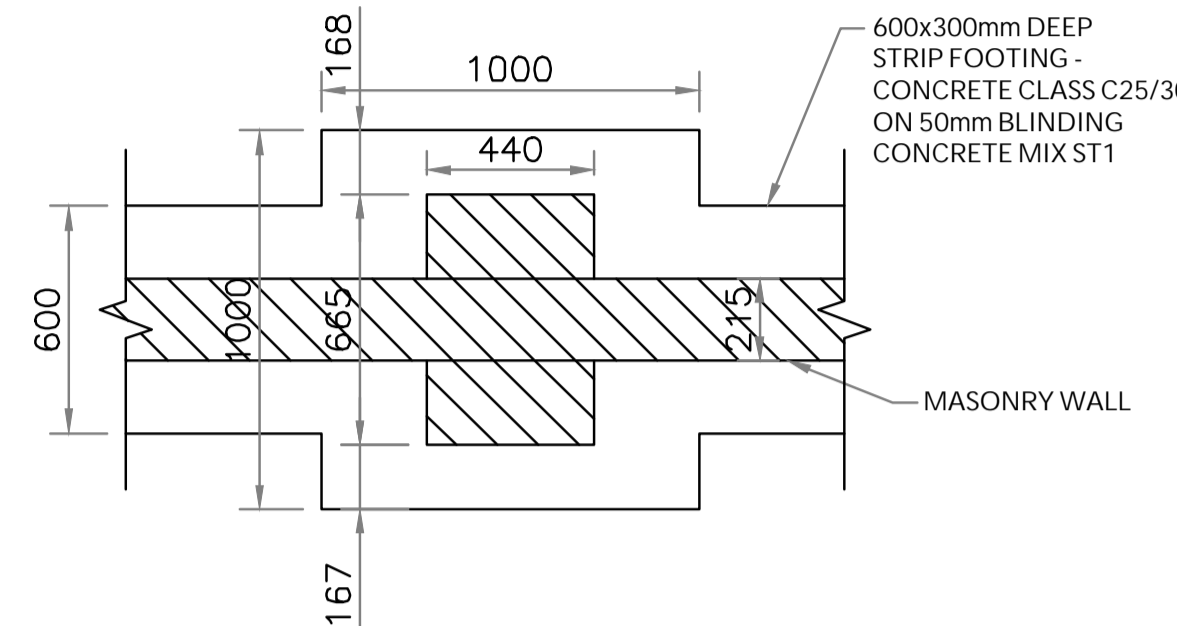
Scale	1:10	
Prepared by:	Checked	Date
M.C.	P.C.	NOV 23
Project Director	B.DOWNES	
Drawing Status	Planning Application	

TOBIN
CONSULTING ENGINEERS

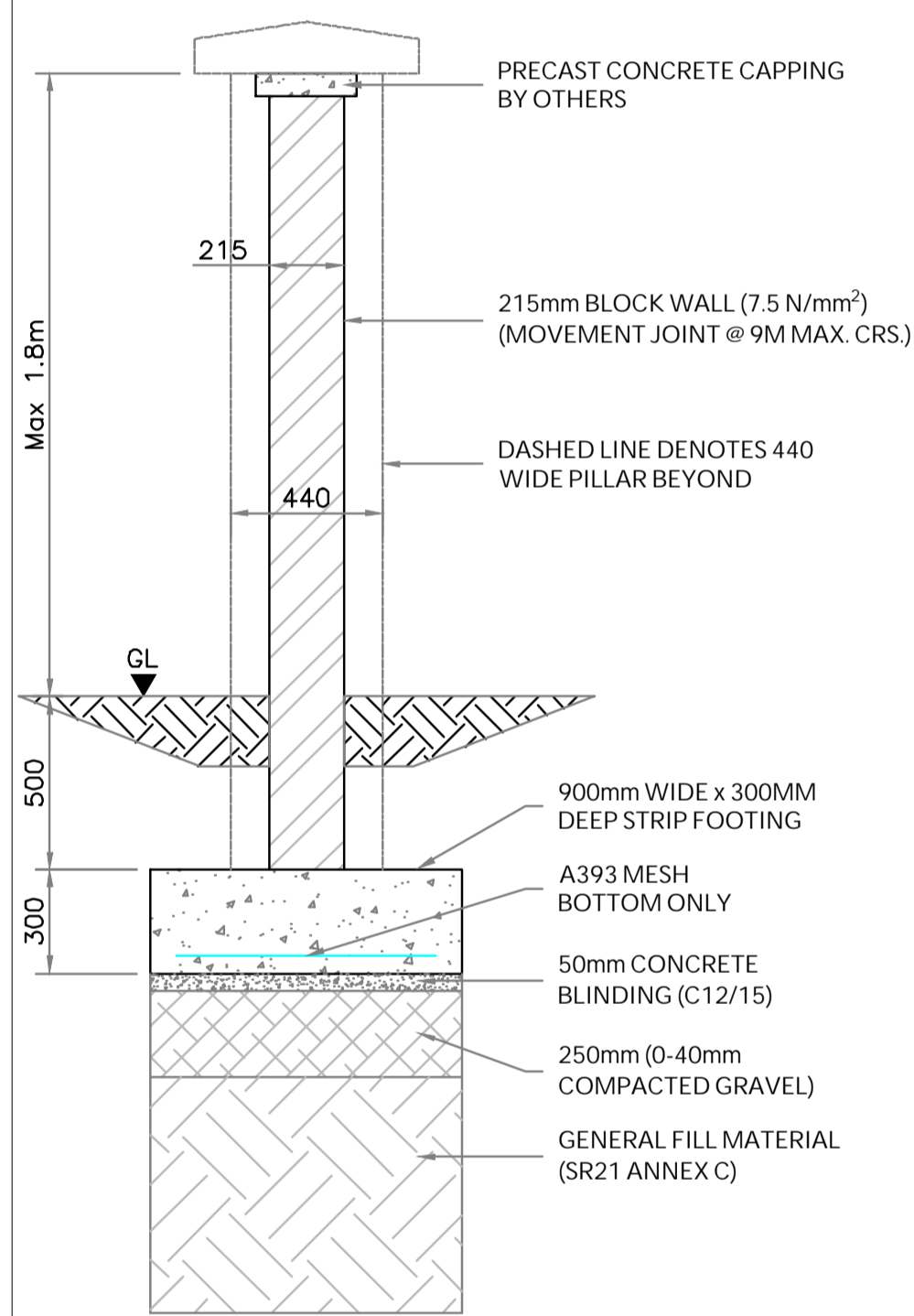
Consulting, Civil and Structural Engineers,
Fairgreen House, Fairgreen Road,
Galway, Ireland.
tel: +353 (0)91-565211
fax: +353 (0)91-565398
e-mail: galway@tobin.ie
www.tobin.ie

Issue	
Drawing No.	11007-2041
	D08

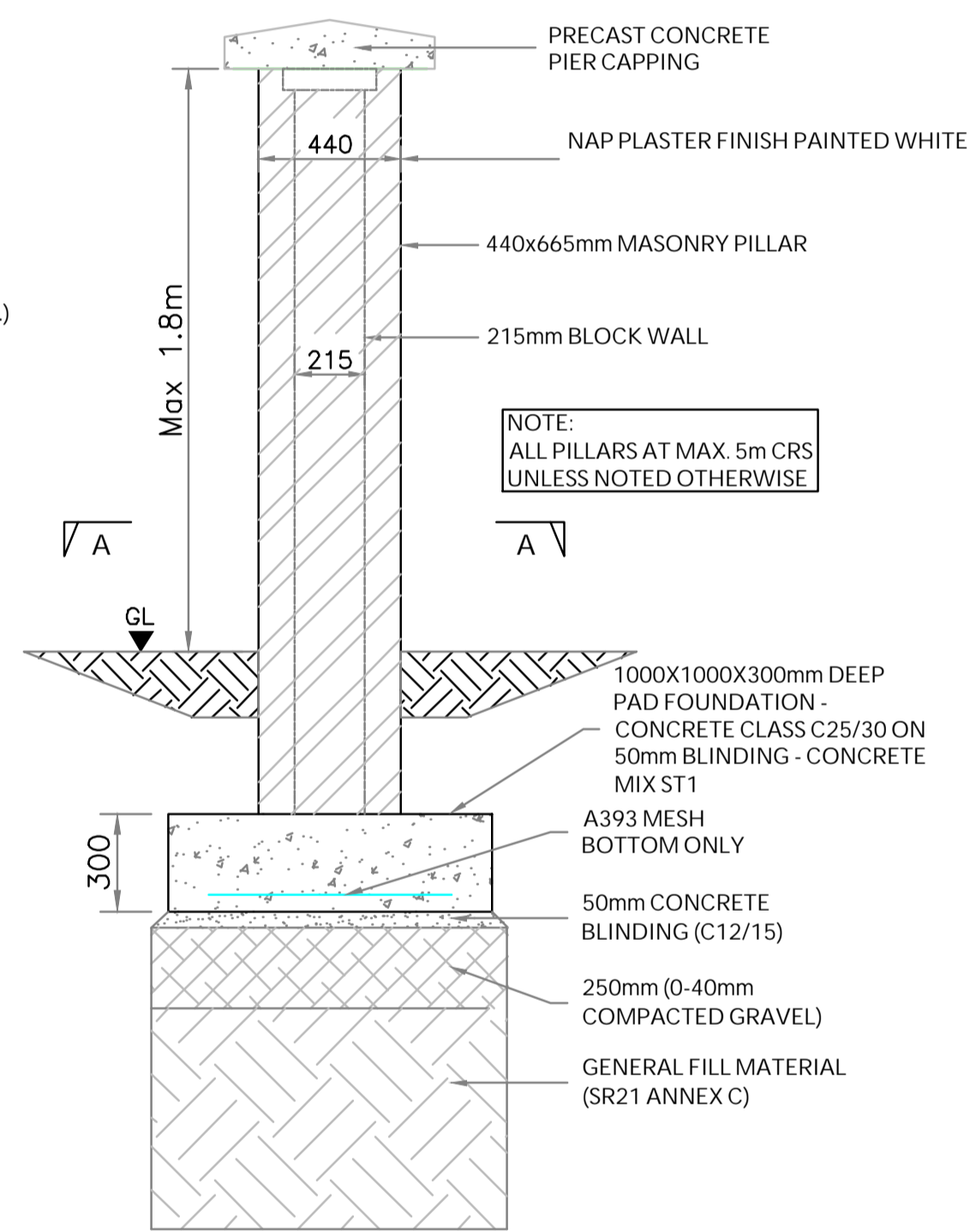
NOTE:
WHERE ARCHITECT SPECIFIES BLOCKWORK WALL, BLOCK TO BE 7.5N/mm² SOLID BLOCKS IN M6 MORTAR.
WHERE ARCHITECTS SPECIFIES BRICKWORK WALLS, ALL BRICKS TO BE 7.5N/mm² SOLID CONCRETE BRICKS OR CLASS 2 14N/mm² CLAY BRICKS IN M6 MORTAR



PLAN VIEW A-A
SCALE 1:20 @ A1



215mm HOLLOW BLOCK WALL
SCALE 1:20 @ A1



SECTION @ CONCRETE CAPPED PIERS (440x440 PIER)
SCALE 1:20 @ A1



LEGEND

- PROPOSED RED LINE BOUNDARY
- PROPOSED TOPSOIL / GRASS
- PROPOSED STONE WALL

NOTES

1. FIGURED DIMENSIONS ONLY TO BE TAKEN FROM THIS DRAWING
2. ALL DRAWINGS TO BE CHECKED BY THE CONTRACTOR ON SITE
3. ENGINEER TO BE INFORMED BY THE CONTRACTOR OF ANY DISCREPANCIES BEFORE ANY WORK COMMENCES
4. ALL LEVELS SHOWN RELATE TO ORDNANCE SURVEY DATUM AT MALIN HEAD, THE GEOGRAPHIC COORDINATE SYSTEM IS TO IRISH TRANSVERSE MERCATOR (ITM)

Rev.	Date	Description	By	Chkd.
D08	NOV 23	Planning Application	M.C.	P.C.
D07	AUG 23	DRAFT	M.C.	P.C.
D06	JUN 23	DRAFT	M.C.	P.C.

Client

Project
Templemore Infill Works

Title
Proposed Wall Details

Scale	AS SHOWN	
Prepared by:	Checked	Date
M.C.	P.C.	NOV 23
Project Director	B.DOWNES	
Drawing Status	Planning Application	

TOBIN
CONSULTING ENGINEERS
Consulting, Civil and Structural Engineers,
Fairgreen House, Fairgreen Road,
Galway, Ireland.
tel: +353 (0)91-565211
fax: +353 (0)91-565398
e-mail: galway@tobin.ie
www.tobin.ie

SCALE 1:250