

**View 24**

Existing street lamp to be removed

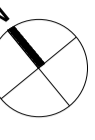
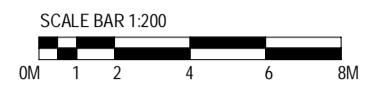
Existing railings to be replaced

Copyright. All Rights Reserved.  
This work is copyright and cannot be produced or copied in any form or by any means (graphic, electronic or mechanical including photocopying) without the written permission of the originator. Any license, express or implied, to use this document for any purpose whatsoever is restricted to the terms of the agreement or implied agreement between the originator and the instructing party.

Levels and contours are relative to an Ordnance Survey Datum

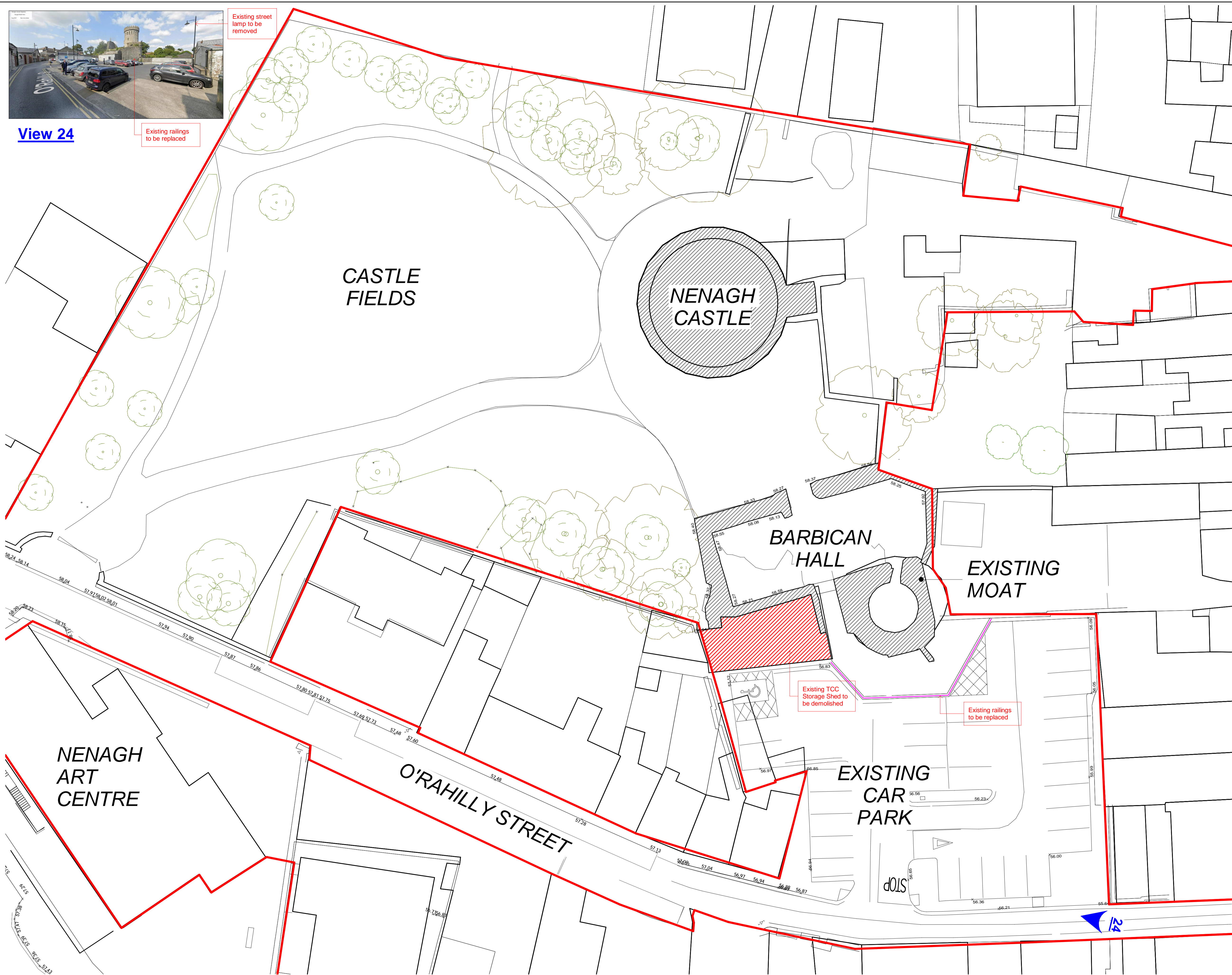
Figured dimensions in millimetres.

All drawings are to be read in conjunction with Architectural Specification.



**NOTES:**

Drawing to be read in conjunction with all relevant Consultants Reports that form part of the Part 8 Application.



**PEARSE STREET**

**LEGEND**

— Extents of red line boundary

Existing building structure within site boundary to be demolished

**NOTE**

All street views and photos indicated on drawings extracted from Google maps.



Comhairle Contae Thiobraid Árann  
Tipperary County Council

**REVISION SCHEDULE**

NO.	DATE	ISSUED BY	DESCRIPTION
P1	28/11/2023		Issue for Part 8 Application

PROJECT  
**NENAGH HISTORIC & CULTURAL QUARTER  
PART 8 APPLICATION**

CLIENT  
**TIPPERARY COUNTY COUNCIL**

PROJECT TEAM

**STW**  
Scott Tallon Walker  
ARCHITECTS

19 Merrion Square, Dublin 2, Ireland  
Tel: +353 (0)1 669 3000  
Email: mail@stwarchitects.com  
Web: www.stwarchitects.com

DRAWING  
**NENAGH CASTLE - EXISTING SITE PLAN**

SCALE @A1 1 : 200	ISSUED: 28/11/2023
DRAWN BY: MT	CHECKED BY: DF
PROJECT NO. 20165	PROJECT ARCHITECT: David Flannery
DRAWING NO. <b>NHQ-STW-07-ZZ-DR-A-03101</b>	REVISION <b>P1</b>

**1 NENAGH CASTLE - EXISTING SITE PLAN**  
SCALE: 1 : 200