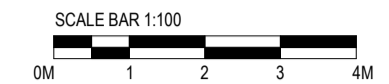


Copyright, All Rights Reserved.
This work is copyright and cannot be produced or copied in any form or by any means (graphic, electronic or mechanical including photocopying) without the written permission of the originator. Any license, express or implied, to use this document for any purpose whatsoever is restricted to the terms of the agreement or implied agreement between the originator and the instructing party.

Levels and contours are relative to an Ordnance Survey Datum

Figured dimensions in millimetres.

All drawings are to be read in conjunction with Architectural Specification.



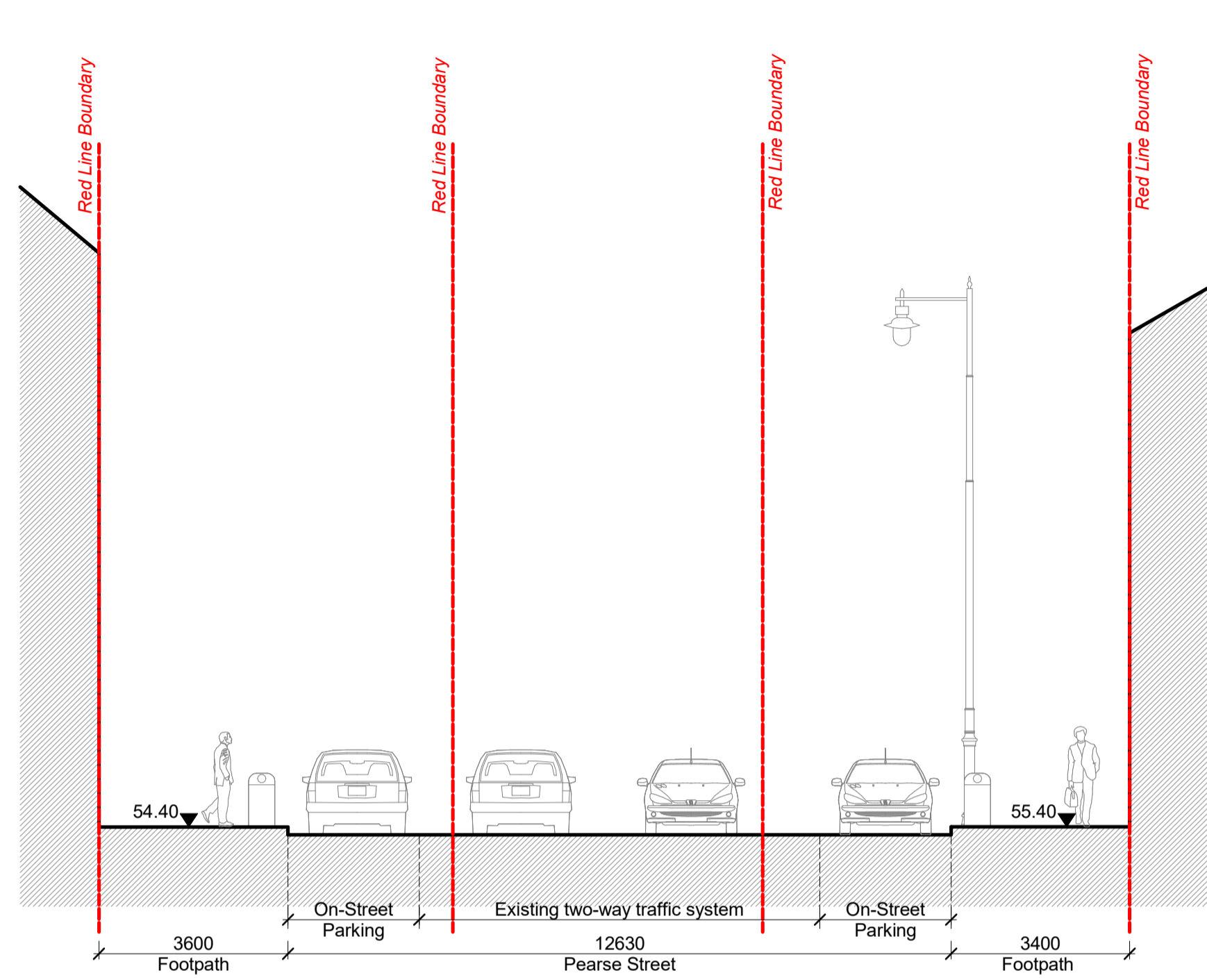
NOTES:
Drawing to be read in conjunction with all relevant Consultants Reports that form part of the Part 8 Application.

PROPOSED KERB TYPES

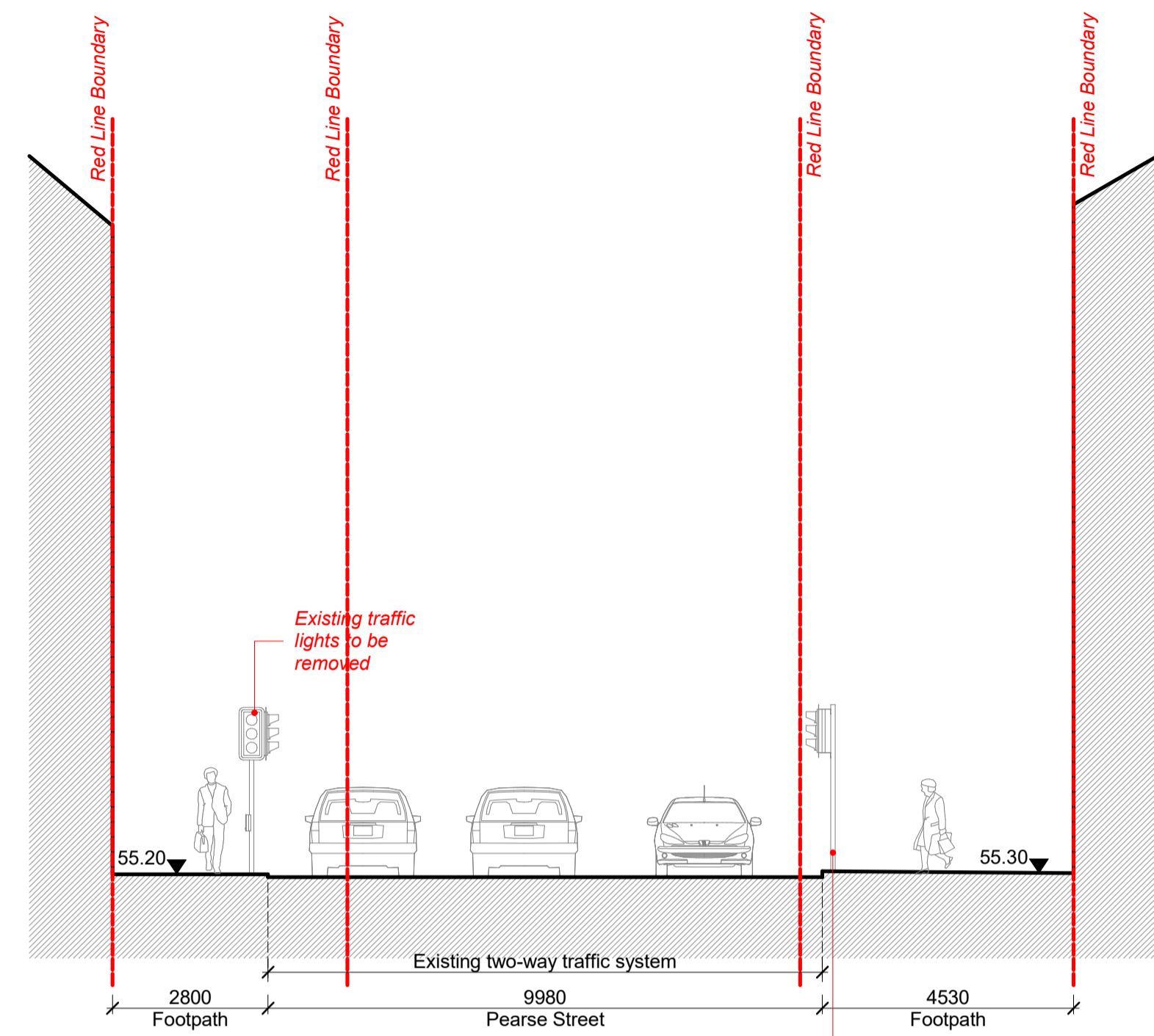
- Standard size limestone kerb blocks - 150mm height
- Standard size limestone channel kerb blocks - flush
- Standard size limestone drop kerb
- Standard size limestone kassel kerb
- Raised kerb island to match existing

Extents of red line boundary

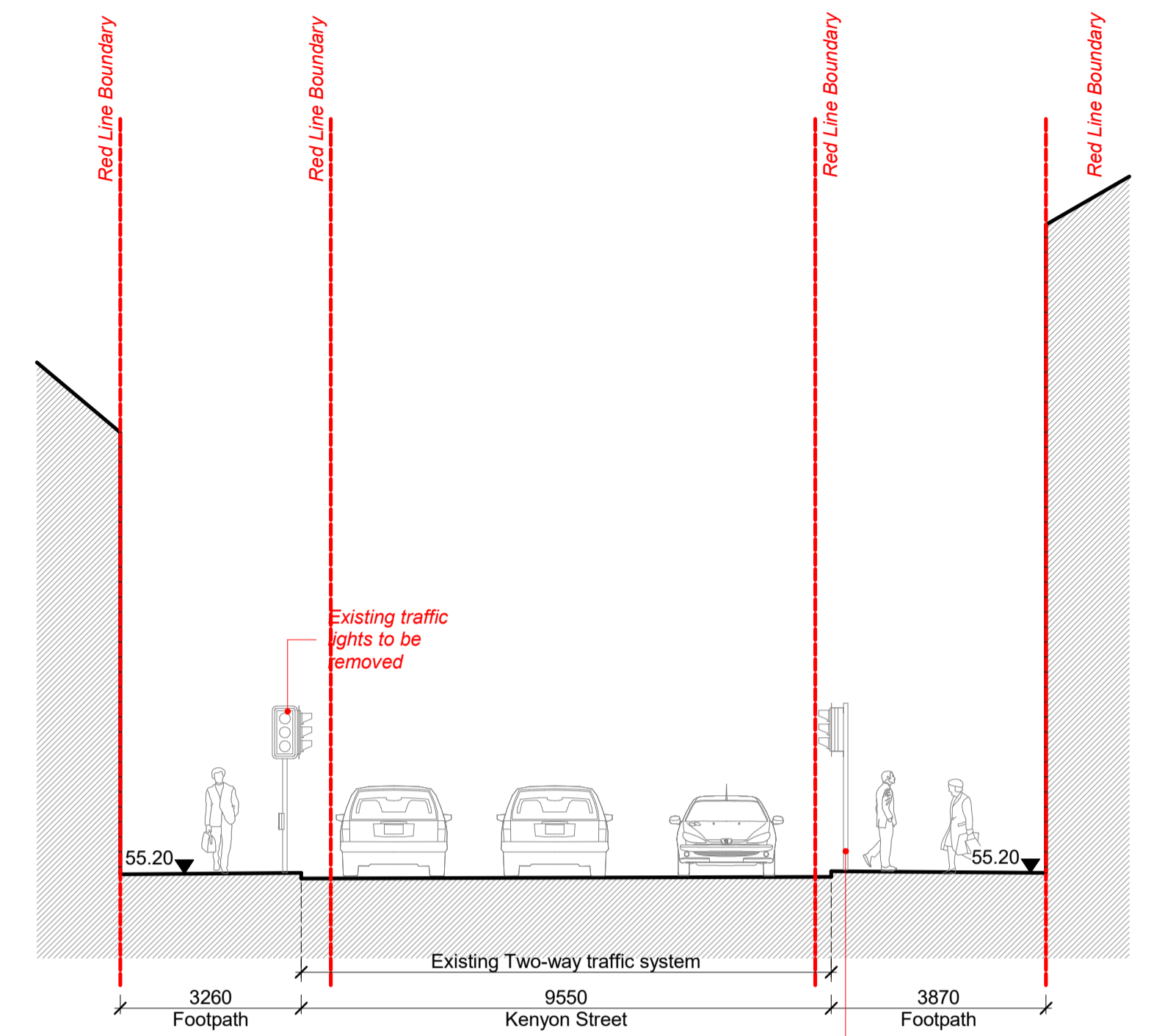
Site levels



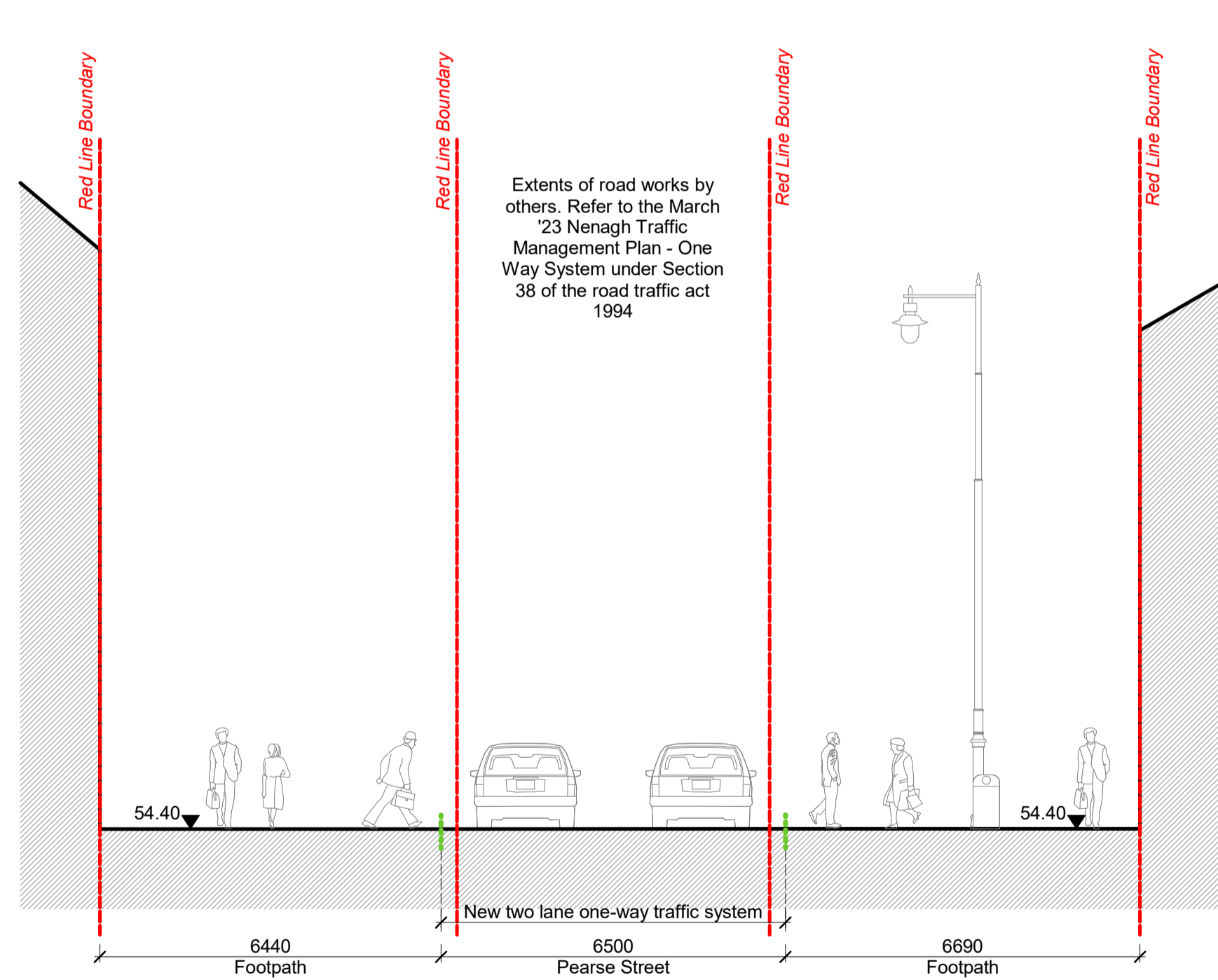
EXISTING PEARSE STREET SECTION **CC**



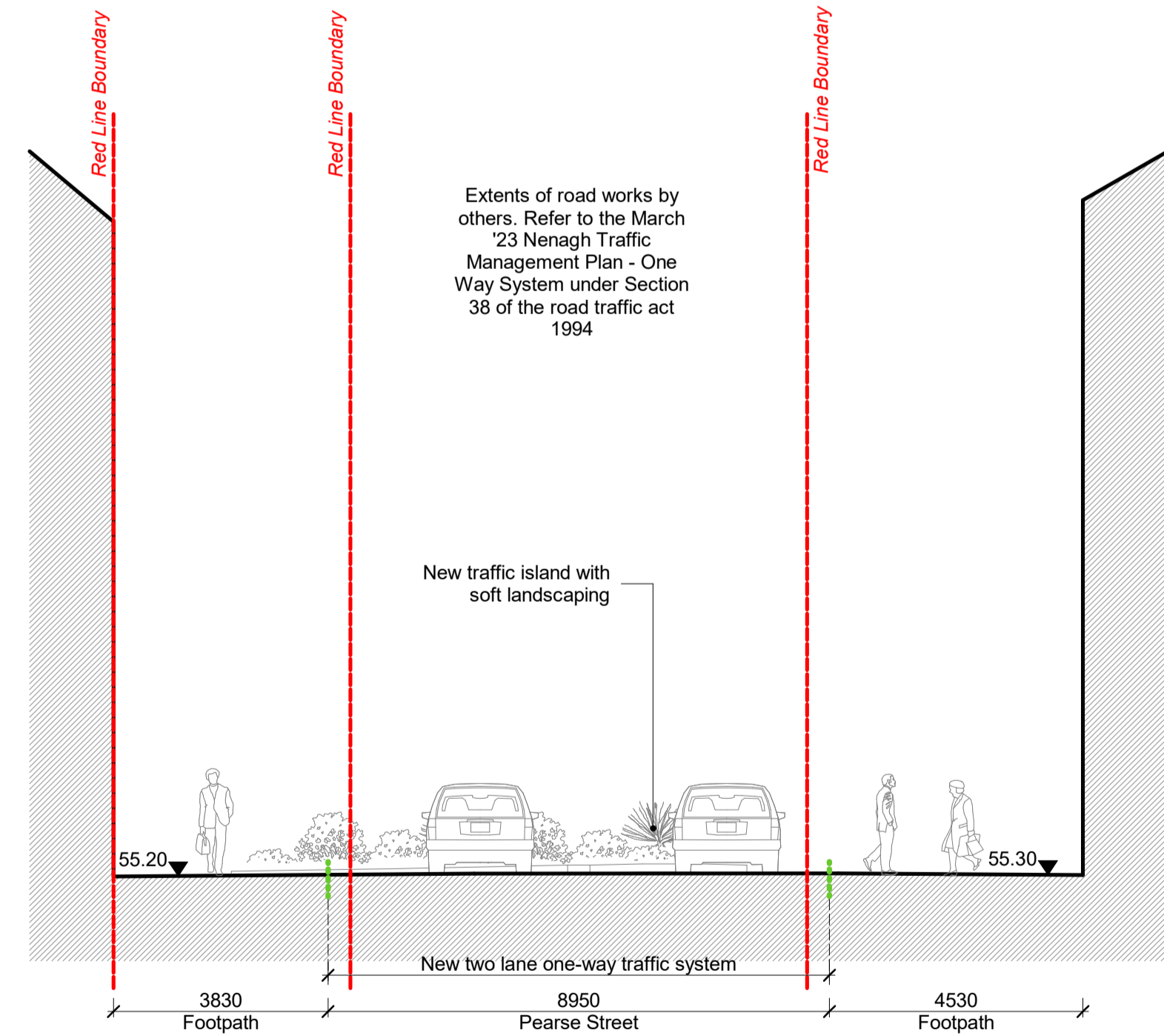
EXISTING PEARSE STREET SECTION **DD**



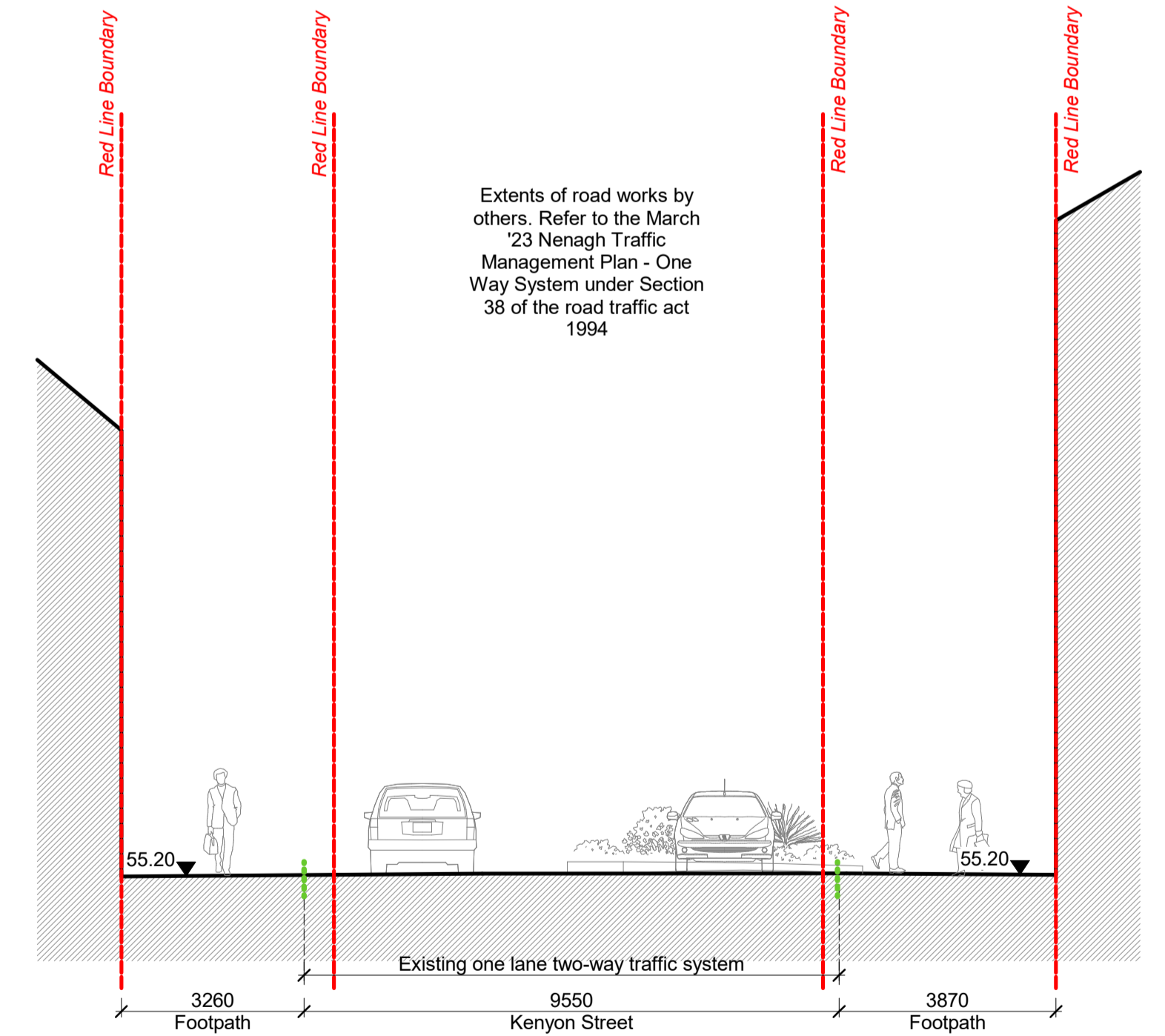
EXISTING KENYON STREET SECTION **EE**



PROPOSED PEARSE STREET SECTION **CC**



PROPOSED PEARSE STREET SECTION **DD**



PROPOSED KENYON STREET SECTION **EE**



Comhairle Contae Thiobraid Árann
Tipperary County Council

REVISION SCHEDULE

NO.	DATE	ISSUED BY	DESCRIPTION
P1	28/11/2023	STW	Issue for Part 8 Application

PROJECT
**NENAGH HISTORIC & CULTURAL QUARTER
PART 8 APPLICATION**

CLIENT
TIPPERARY COUNTY COUNCIL

PROJECT TEAM



19 Merrion Square, Dublin 2, Ireland
Tel: +353 (0)1 669 3000
Email: mail@stwarchitects.com
Web: www.stwarchitects.com

DRAWING
**FOOTPATHS UPGRADE - SITE
SECTION (2 OF 3)**

SCALE @A1	ISSUED:
As indicated	28/11/2023
DRAWN BY:	CHECKED BY:
MT	DF
PROJECT NO.	PROJECT ARCHITECT:
20165	PROJECT ARCHITECT
DRAWING NO.	REVISION
NHQ-STW-09-ZZ-DR-A-09132	P1